

Roads & Bridges

<u>Project Title</u>	<u>Page</u>
I-97, US 50 to MD 32	216
ADA ROW Compliance	178
Alley Reconstruction	220
Andover Rd Sight Distance Im	196
Arundel Mills LDC Roads	177
Bluewater/Milestone SUPs	233
Bridge Const. Placeholder	188
Bridge Program Management	192
Brock Brdg/Ltl Patuxent Bank	184
Brock Bridge/MD 198	219
Brooklyn Park Mobility Imprv	213
BWI Trail Ext/Belle Grove Imp	210
Chg Agst R & B Clsd Projects	158
Conway Rd/Little Pax River	226
Conway Road Improvements	199
Culvert Invert Paving	206
Duvall Hwy Access Imp	195
Forest Dr/MD 665 Int Imp	234
Forest Drive Safety Imprv	214
Furnace Ave Brdg/Deep Run	169
Gambrills/Dicus Mill Rd Imprv	212
Gov Bridge Over Pax River	181
Hanover Road Corridor Imprv	179
Hanover Road/Deep Run	225
Harwood Rd Brdg/Stocketts R	168
Hwy Sfty Improv (HSI) - Paren	162
Jacobs Road/Severn Run	227
Jennifer Road Shared Use Pat	230
Jump Hole Rd - MD2-MD177	200
Jumpers Hole Rd Improvement	185
Marley Neck Blvd Rd Improve	203
Masonry Reconstruction	164
McKendree Rd/Lyons Creek	180
MD 170 Widening	221
MD 214 & Loch Haven Road	186
MD Rte 175 Sidewalks	224
Mgthy Bridge Rd Brdg/Mgthy R	167
Mjr Bridge Rehab (MBR)	161
Monterey Ave Sidewalk Improv	182
New Cut/Crain Hwy Sidewalk	202

<u>Project Title</u>	<u>Page</u>
Oakwood/Old Mill Blvd Rounda	193
O'Connor Rd / Deep Run	172
Odenton Area Sidewalks	223
Odenton Grid Streets	175
Old Mill MS Offsite Imp	232
Outing Ave. Retaining Walls	198
Parole Transportation Center	228
Patuxent Rd / Ltl Patuxent Riv	207
Ped Improvement - SHA	174
Pleasant Plains Rd Safety Im	231
Polling House/Rock Branch	173
R & B Project Plan	171
Race Road - Jessup Village	183
Rd Reconstruction	163
Ridge Rd Improvements	204
Riva Rd at Gov Bridge Rd	166
Riva Rd Shared Used Path	209
River Dr Stone Revetment	194
Road Agreement W/T Devlpr	218
Road Resurfacing	160
Route 2 Improvements	189
Route 3 Improvements	190
S Shore to Poplar Trl Connect	217
Safe Routes to Transit	211
Safety Improv. on SHA Roads	191
Severn-Harman Ped Net	176
Shoreham Beach Road Imp	208
Sidewalk/Bikeway Fund	165
Solley Road Shared Use Path	197
State Rd Sidewalk Maint Repai	205
Stevenson Dr School Acc Impr	215
Town Cntr To Reece Rd	159
Town Ctr Blvd /Severn Run Tri	235
Trans Facility Planning	170
Transit Improvements	187
Transportation Placeholder	222
USNA Bridge Area Bike Imp	201
Waugh Chapel Road Improve	229

Capital Budget and Program

Anne Arundel County, Maryland

Project Listing By Class

FY2026 Council Approved

Project	Project Title	Total	Prior Apprvd.	6 Yr Total	FY2026	FY2027	FY2028	FY2029	FY2030	FY2031
Project Class: Roads & Bridges										
H346600	Chg Agst R & B Clsd Projects	172,541	82,541	90,000	15,000	15,000	15,000	15,000	15,000	15,000
H371200	Town Cntr To Reece Rd	14,913,269	12,043,269	2,870,000	2,179,000	691,000	0	0	0	0
H478600	Road Resurfacing	152,065,249	67,015,249	85,050,000	14,175,000	14,175,000	14,175,000	14,175,000	14,175,000	14,175,000
H478700	Mjr Bridge Rehab (MBR)	7,361,292	3,161,292	4,200,000	700,000	700,000	700,000	700,000	700,000	700,000
H478800	Hwy Sfty Improv (HSI) - Paren	7,016,352	3,116,352	3,900,000	650,000	650,000	650,000	650,000	650,000	650,000
H478900	Rd Reconstruction	139,758,868	71,508,868	68,250,000	11,375,000	11,375,000	11,375,000	11,375,000	11,375,000	11,375,000
H479000	Masonry Reconstruction	10,430,172	3,740,172	6,690,000	1,115,000	1,115,000	1,115,000	1,115,000	1,115,000	1,115,000
H508400	Sidewalk/Bikeway Fund	7,627,987	4,422,987	3,205,000	705,000	500,000	500,000	500,000	500,000	500,000
H529700	Riva Rd at Gov Bridge Rd	6,146,750	6,195,750	-49,000	-49,000	0	0	0	0	0
H534900	Mgthy Bridge Rd Brdg/Mgthy Riv	8,318,000	8,003,000	315,000	315,000	0	0	0	0	0
H535100	Harwood Rd Brdg/Stocketts Run	3,279,000	3,367,000	-88,000	-88,000	0	0	0	0	0
H535200	Furnace Ave Brdg/Deep Run	703,000	672,000	31,000	31,000	0	0	0	0	0
H539600	Trans Facility Planning	3,618,384	1,518,384	2,100,000	600,000	300,000	300,000	300,000	300,000	300,000
H545900	R & B Project Plan	608,552	458,552	150,000	150,000	0	0	0	0	0
H561000	O'Connor Rd / Deep Run	782,000	716,000	66,000	66,000	0	0	0	0	0
H561100	Polling House/Rock Branch	550,000	493,000	57,000	57,000	0	0	0	0	0
H563700	Ped Improvement - SHA	6,794,025	3,614,025	3,180,000	680,000	500,000	500,000	500,000	500,000	500,000
H563800	Odenton Grid Streets	33,138,000	25,013,000	8,125,000	0	8,125,000	0	0	0	0
H564000	Severn-Harman Ped Net	28,520,248	13,020,248	15,500,000	3,000,000	2,500,000	2,500,000	2,500,000	2,500,000	2,500,000
H564100	Arundel Mills LDC Roads	4,487,180	1,587,180	2,900,000	400,000	500,000	500,000	500,000	500,000	500,000
H566600	ADA ROW Compliance	11,351,908	4,661,908	6,690,000	1,115,000	1,115,000	1,115,000	1,115,000	1,115,000	1,115,000
H566700	Hanover Road Corridor Imprv	29,887,000	14,318,000	15,569,000	-116,000	0	0	15,685,000	0	0
H566800	McKendree Rd/Lyons Creek	2,784,000	3,341,000	-557,000	-557,000	0	0	0	0	0
H569500	Gov Bridge Over Pax River	1,201,000	946,000	255,000	0	255,000	0	0	0	0
H569600	Monterey Ave Sidewalk Improv	5,007,000	4,707,000	300,000	300,000	0	0	0	0	0
H573100	Race Road - Jessup Village	33,972,000	33,734,000	238,000	238,000	0	0	0	0	0
H575300	Brock Brdg/Ltl Patuxent Bank	1,628,000	1,725,000	-97,000	-97,000	0	0	0	0	0
H575600	Jumpers Hole Rd Improvements	14,031,000	13,669,000	362,000	362,000	0	0	0	0	0
H575700	MD 214 & Loch Haven Road	7,318,000	6,208,000	1,110,000	1,110,000	0	0	0	0	0
H578400	Transit Improvements	583,661	283,661	300,000	50,000	50,000	50,000	50,000	50,000	50,000
H581100	Bridge Const. Placeholder	37,500,000	0	37,500,000	0	7,500,000	7,500,000	7,500,000	7,500,000	7,500,000
H581400	Route 2 Improvements	4,000,000	3,578,000	422,000	422,000	0	0	0	0	0
H581600	Route 3 Improvements	10,107,000	5,415,000	4,692,000	4,692,000	0	0	0	0	0
H581700	Safety Improv. on SHA Roads	2,442,380	942,380	1,500,000	250,000	250,000	250,000	250,000	250,000	250,000
H583400	Bridge Program Management	1,000,000	400,000	600,000	100,000	100,000	100,000	100,000	100,000	100,000

Capital Budget and Program

Anne Arundel County, Maryland

Project Listing By Class					FY2026 Council Approved					
Project	Project Title	Total	Prior Apprvd.	6 Yr Total	FY2026	FY2027	FY2028	FY2029	FY2030	FY2031
H583500	Oakwood/Old Mill Blvd Roundabo	2,411,000	2,882,000	-471,000	-471,000	0	0	0	0	0
H583600	River Dr Stone Revetment	1,998,000	2,275,000	-277,000	-277,000	0	0	0	0	0
H583800	Duvall Hwy Access Imp	5,995,000	5,677,000	318,000	318,000	0	0	0	0	0
H583900	Andover Rd Sight Distance Impr	1,296,000	2,024,000	-728,000	-728,000	0	0	0	0	0
H584000	Solley Road Shared Use Path	2,891,000	850,000	2,041,000	0	2,041,000	0	0	0	0
H586700	Outing Ave. Retaining Walls	1,912,100	1,781,000	131,100	131,100	0	0	0	0	0
H586800	Conway Road Improvements	15,460,000	14,760,000	700,000	0	700,000	0	0	0	0
H586900	Jump Hole Rd - MD2-MD177	10,593,000	2,139,000	8,454,000	1,403,000	530,000	6,521,000	0	0	0
H587000	USNA Bridge Area Bike Imp	9,302,300	4,507,300	4,795,000	1,170,000	3,625,000	0	0	0	0
H587200	New Cut/Crain Hwy Sidewalk	7,443,000	4,187,000	3,256,000	628,000	2,628,000	0	0	0	0
H589700	Marley Neck Blvd Rd Improve	19,300,000	3,646,000	15,654,000	91,000	15,563,000	0	0	0	0
H589800	Ridge Rd Improvements	24,636,000	710,000	23,926,000	1,312,000	1,284,000	2,539,000	7,277,000	1,502,000	10,012,000
H589900	State Rd Sidewalk Maint Repair	300,000	75,000	225,000	75,000	0	75,000	0	75,000	0
H590000	Culvert Invert Paving	211,000	135,000	76,000	76,000	0	0	0	0	0
H590200	Patuxent Rd / Ltl Patuxent Riv	250,000	221,000	29,000	29,000	0	0	0	0	0
H590300	Shoreham Beach Road Imp	3,795,000	445,000	3,350,000	456,000	152,000	2,742,000	0	0	0
H590400	Riva Rd Shared Used Path	10,125,000	1,002,000	9,123,000	0	1,430,000	7,693,000	0	0	0
H590500	BWI Trail Ext/Belle Grove Imp	21,676,000	14,280,000	7,396,000	-114,000	7,510,000	0	0	0	0
H590600	Safe Routes to Transit	1,800,000	1,000,000	800,000	300,000	100,000	100,000	100,000	100,000	100,000
H591900	Gambrills/Dicus Mill Rd Imprv	6,997,000	1,439,000	5,558,000	838,000	4,720,000	0	0	0	0
H592000	Brooklyn Park Mobility Imprv	12,841,000	1,208,000	11,633,000	1,517,000	1,863,000	3,332,000	4,921,000	0	0
H592100	Forest Drive Safety Imprv	10,954,000	617,000	10,337,000	0	476,000	3,509,000	0	749,000	5,603,000
H592200	Stevenson Dr School Acc Imprv	2,575,000	254,000	2,321,000	193,000	2,128,000	0	0	0	0
H593500	I-97, US 50 to MD 32	11,120,000	0	11,120,000	1,511,000	9,609,000	0	0	0	0
H593600	S Shore to Poplar Trl Connect	5,524,000	0	5,524,000	517,000	1,599,000	3,408,000	0	0	0
H161200	Road Agreement W/T Devlpr	2,647,205	2,647,205	0	0	0	0	0	0	0
H547800	Brock Bridge/MD 198	4,861,000	4,861,000	0	0	0	0	0	0	0
H575400	Alley Reconstruction	1,160,933	1,725,933	-565,000	-565,000	0	0	0	0	0
H575500	MD 170 Widening	5,000,000	5,000,000	0	0	0	0	0	0	0
H578500	Transportation Placeholder	0	0	0	0	0	0	0	0	0
H579700	Odenton Area Sidewalks	2,513,000	2,513,000	0	0	0	0	0	0	0
H580000	MD Rte 175 Sidewalks	2,739,000	2,739,000	0	0	0	0	0	0	0
H580800	Hanover Road/Deep Run	414,000	414,000	0	0	0	0	0	0	0
H580900	Conway Rd/Little Pax River	560,000	560,000	0	0	0	0	0	0	0
H581000	Jacobs Road/Severn Run	366,000	366,000	0	0	0	0	0	0	0
H581200	Parole Transportation Center	16,962,000	17,120,000	-158,000	-158,000	0	0	0	0	0
H581300	Waugh Chapel Road Improvement	16,197,000	15,870,000	327,000	327,000	0	0	0	0	0

Capital Budget and Program

Anne Arundel County, Maryland

Project Listing By Class

FY2026 Council Approved

Project	Project Title	Total	Prior Apprvd.	6 Yr Total	FY2026	FY2027	FY2028	FY2029	FY2030	FY2031
H581500	Jennifer Road Shared Use Path	2,695,000	2,695,000	0	0	0	0	0	0	0
H583700	Pleasant Plains Rd Safety Im	3,348,000	3,348,000	0	0	0	0	0	0	0
H587100	Old Mill MS Offsite Imp	4,616,000	4,894,000	-278,000	-278,000	0	0	0	0	0
H587300	Bluewater/Milestone SUPs	3,242,000	3,242,000	0	0	0	0	0	0	0
H587400	Forest Dr/MD 665 Int Imp	1,654,000	1,654,000	0	0	0	0	0	0	0
H590100	Town Ctr Blvd /Severn Run Trib	206,000	206,000	0	0	0	0	0	0	0
Total Roads & Bridges		\$859,690,354	\$459,647,254	\$400,043,100	\$52,246,100	\$106,374,000	\$71,264,000	\$69,328,000	\$43,771,000	\$57,060,000

Capital Budget and Program

Anne Arundel County, Maryland

Project Class Summary - Funding Detail

FY2026 Council Approved

	Total	Prior	FY2026	FY2027	FY2028	FY2029	FY2030	FY2031
Project Class: Roads & Bridges								
Bonds								
General County Bonds	\$365,009,503	\$147,572,036	(\$1,528,733)	\$75,740,000	\$41,275,800	\$35,194,800	\$29,436,600	\$37,319,000
PPI Fund Bonds	\$54,630,000	\$50,891,000	\$484,000	\$3,255,000	\$0	\$0	\$0	\$0
Bonds	\$419,639,503	\$198,463,036	(\$1,044,733)	\$78,995,000	\$41,275,800	\$35,194,800	\$29,436,600	\$37,319,000
PayGo								
General Fund PayGo	\$100,524,335	\$66,142,535	\$28,492,000	\$1,472,000	\$1,135,200	\$1,248,200	\$1,305,400	\$729,000
PayGo	\$100,524,335	\$66,142,535	\$28,492,000	\$1,472,000	\$1,135,200	\$1,248,200	\$1,305,400	\$729,000
Impact Fees								
Hwy Impact Fees Dist 1	\$57,558,750	\$34,896,750	\$3,704,000	\$5,162,000	\$5,516,000	\$3,500,000	\$2,277,000	\$2,503,000
Hwy Impact Fees Dist 2	\$22,758,000	\$8,250,000	\$1,966,000	\$3,571,000	\$7,771,000	\$1,200,000	\$0	\$0
Hwy Impact Fees Dist 3	\$5,941,000	\$3,269,000	\$1,772,000	\$500,000	\$200,000	\$200,000	\$0	\$0
Hwy Impact Fees Dist 4	\$59,757,469	\$44,897,469	\$6,129,000	\$3,091,000	\$2,640,000	\$3,000,000	\$0	\$0
Hwy Impact Fees Dist 5	\$3,715,000	\$2,065,000	\$800,000	\$300,000	\$0	\$300,000	\$250,000	\$0
Hwy Impact Fees Dist 6	\$12,508,400	\$11,850,000	\$658,400	\$0	\$0	\$0	\$0	\$0
Impact Fees	\$162,238,619	\$105,228,219	\$15,029,400	\$12,624,000	\$16,127,000	\$8,200,000	\$2,527,000	\$2,503,000
Grants & Aid								
Fed Bridge Repair Prgm	\$38,523,433	\$8,754,000	(\$230,567)	\$6,000,000	\$6,000,000	\$6,000,000	\$6,000,000	\$6,000,000
Other Fed Grants	\$3,750,000	\$3,750,000	\$0	\$0	\$0	\$0	\$0	\$0
Other State Grants	\$18,694,053	\$13,085,053	(\$400,000)	\$3,283,000	\$2,726,000	\$0	\$0	\$0
Grants & Aid	\$60,967,486	\$25,589,053	(\$630,567)	\$9,283,000	\$8,726,000	\$6,000,000	\$6,000,000	\$6,000,000
Other								
Developer Contribution	\$37,735,355	\$10,039,355	\$1,000,000	\$1,000,000	\$1,000,000	\$15,685,000	\$1,502,000	\$7,509,000
Miscellaneous	\$384,900	\$384,900	\$0	\$0	\$0	\$0	\$0	\$0
Bond Premium	\$38,000,000	\$32,000,000	\$6,000,000	\$0	\$0	\$0	\$0	\$0
Video Lottery Impact Aid	\$32,941,428	\$14,541,428	\$3,400,000	\$3,000,000	\$3,000,000	\$3,000,000	\$3,000,000	\$3,000,000
Tax Increment Fund (TIF)	\$7,258,000	\$7,258,000	\$0	\$0	\$0	\$0	\$0	\$0
Natl. Bus Park Tax Dist	\$728	\$728	\$0	\$0	\$0	\$0	\$0	\$0
Other	\$116,320,411	\$64,224,411	\$10,400,000	\$4,000,000	\$4,000,000	\$18,685,000	\$4,502,000	\$10,509,000
Roads & Bridges	\$859,690,354	\$459,647,254	\$52,246,100	\$106,374,000	\$71,264,000	\$69,328,000	\$43,771,000	\$57,060,000

Capital Budget and Program**FY2026 Council Approved****Anne Arundel County, Maryland****H346600 Chg Agst R & B Clsd Projects****Project Class:****Roads & Bridges****Description****Dept:****DPW-Engineering**

Funds are approved to allow for settlement of claims and items required in project performance phase on roads & bridges capital projects that have been closed out prior to the settlement of the claims.

Available balance from completed projects will be the primary source of funding for this project.

Benefit

This fund ensures that claims can be settled in the most expedient manner.

Project Status

1. Current Status Of This Project: Active
2. Action Taken In Current Fiscal Year: Multi-Year
3. Action Required To Complete This Project: Multi-Year

Changes from Prior Year

1. Change in Name or Description: None
2. Change in Total Project Cost: Added FY31 funding
3. Change in Scope: None
4. Change in Timing: None

Phase	Total	Prior	FY2026	FY2027*	FY2028*	FY2029*	FY2030*	FY2031*	6 Yr Total*	6 Yr Plus*
Other	\$172,541	\$82,541	\$15,000	\$15	\$15	\$15	\$15	\$15	\$90	\$0
Approved:	\$172,541	\$82,541	\$15,000	\$15	\$15	\$15	\$15	\$15	\$90	\$0
Funding	Total	Prior	FY2026	FY2027*	FY2028*	FY2029*	FY2030*	FY2031*	6 Yr Total*	6 Yr Plus*
General County Bonds	\$172,541	\$82,541	\$15,000	\$15	\$15	\$15	\$15	\$15	\$90	\$0
Approved:	\$172,541	\$82,541	\$15,000	\$15	\$15	\$15	\$15	\$15	\$90	\$0

More (Less) Than FY25 Approved
* = 000's

\$0	\$0	\$0	\$0	\$0	\$15	\$15
-----	-----	-----	-----	-----	------	------

Financial Information

Initial Total Cost Est: \$51,000
Year First Apprvd: 1987
Est. Operating Budget Impact: None

As of:	Expended	Encumbered	Total
04/01/24	\$44,207		
04/01/25	\$44,207	\$0	\$44,207

Amendment History

County Council removed \$100,000 via amendment #32 to Bill 28-10. Council removed \$35,000 via amendments #23 and #48 to Bill 31-12.

Location**Countywide**

Capital Budget and Program

FY2026 Council Approved

Anne Arundel County, Maryland

H371200 Town Cntr To Reece Rd

Project Class:

Roads & Bridges

Description

Dept:

Transportation

Recognized in the General Development Plan, this project creates a .23 mile link from Reece Road to Town Center Boulevard constructed through Fort Meade property, including improvements to Town Center Boulevard from Jacobs Road to Pine Cove Ave. This link is needed to complete a new road linking Fort Meade North at Reece Road with the MARC train station at Annapolis Road. The Seven Oaks community and communities to the north using Reece Road will have more direct access to the MARC station and the future Odenton Town Center development.

The project is 10% Impact Fee eligible in District 1 and 90% eligible in District 4.

Benefit

Improved safety and additional roadway capacity.

Project Status

1. Current Status Of This Project: Active
2. Action Taken In Current Fiscal Year: Design
3. Action Required To Complete This Project: ROW, Construction, Performance

Changes from Prior Year

1. Change in Name or Description: None
2. Change in Total Project Cost: Increase due to current cost estimates
3. Change in Scope: None
4. Change in Timing: None

Financial Information

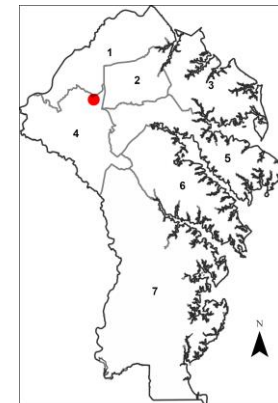
Initial Total Cost Est: \$1,000
 Year First Apprvd: 1989
 Est. Operating Budget Impact: Between \$50,000 & \$100,000 per year

As of:	Expended	Encumbered	Total
04/01/24	\$698,835		
04/01/25	\$698,835	\$0	\$698,835

Amendment History

County Council deleted \$1,840,000 of prior approved funds via amendment #19 to Bill 29-05.

Phase	Total	Prior	FY2026	FY2027*	FY2028*	FY2029*	FY2030*	FY2031*	6 Yr Total*	6 Yr Plus*
Plans and Engineering	\$1,026,102	\$739,102	\$287,000	\$0	\$0	\$0	\$0	\$0	\$287	\$0
Land	\$1,573,170	\$1,514,170	\$59,000	\$0	\$0	\$0	\$0	\$0	\$59	\$0
Construction	\$10,317,679	\$9,014,679	\$657,000	\$646	\$0	\$0	\$0	\$0	\$1,303	\$0
Overhead	\$896,317	\$675,317	\$176,000	\$45	\$0	\$0	\$0	\$0	\$221	\$0
Other	\$1,100,000	\$100,000	\$1,000,000	\$0	\$0	\$0	\$0	\$0	\$1,000	\$0
Approved:	\$14,913,269	\$12,043,269	\$2,179,000	\$691	\$0	\$0	\$0	\$0	\$2,870	\$0
Funding	Total	Prior	FY2026	FY2027*	FY2028*	FY2029*	FY2030*	FY2031*	6 Yr Total*	6 Yr Plus*
General County Bonds	\$2,740,000	\$2,863,000	(\$123,000)	\$0	\$0	\$0	\$0	\$0	(\$123)	\$0
Hwy Impact Fees Dist 1	\$1,092,400	\$1,092,400	\$0	\$0	\$0	\$0	\$0	\$0	\$0	\$0
Hwy Impact Fees Dist 4	\$11,080,869	\$8,087,869	\$2,302,000	\$691	\$0	\$0	\$0	\$0	\$2,993	\$0
Approved:	\$14,913,269	\$12,043,269	\$2,179,000	\$691	\$0	\$0	\$0	\$0	\$2,870	\$0
More (Less) Than FY25 Approved			\$2,179,000	\$691	\$0	\$0	\$0	\$0	\$2,870	
* = 000's										



Capital Budget and Program

FY2026 Council Approved

Anne Arundel County, Maryland

H478600 Road Resurfacing

Project Class:

Roads & Bridges

Description

Dept:

DPW-Hwys

Funds are requested for resurfacing, preventative and routine maintenance of County roads and ancillary related work.

Benefit

Extended useful life of roadway infrastructure.

Financial Information

Initial Total Cost Est: \$18,000,000
 Year First Apprvd: 1999
 Est. Operating Budget Impact: Potential savings/cost avoidance

Project Status

1. Current Status Of This Project: Active
2. Action Taken In Current Fiscal Year: Multi-Year
3. Action Required To Complete This Project: Multi-Year

Changes from Prior Year

1. Change in Name or Description: None
2. Change in Total Project Cost: Added FY31 funding
3. Change in Scope: None
4. Change in Timing: None

As of:	Expended	Encumbered	Total
04/01/24	\$35,437,287	\$23,030,729	\$58,468,017
04/01/25	\$20,767,795	\$20,204,443	\$40,972,238

Amendment History

Prior approval has been adjusted to show the combination of H467400, Rd Resurfacing 98. Prior approval has been adjusted to show the closing of jobs on this project. County Council removed \$200k via AMD #24 to Bill 16-03, prior approval was increased by \$172k by Bill # 74-04. County Council removed \$900k via AMD #61 to Bill 29-15, \$325k/year in the prgm via AMD #96 to Bill 29-15, and switched \$435k in funding via AMD #156 to Bill 29-19.Bill 100-20 prior approval

Phase	Total	Prior	FY2026	FY2027*	FY2028*	FY2029*	FY2030*	FY2031*	6 Yr Total*	6 Yr Plus*
Construction	\$143,766,515	\$62,946,515	\$13,470,000	\$13,470	\$13,470	\$13,470	\$13,470	\$13,470	\$80,820	\$0
Overhead	\$8,298,734	\$4,068,734	\$705,000	\$705	\$705	\$705	\$705	\$705	\$4,230	\$0
Other	\$0	\$0	\$0	\$0	\$0	\$0	\$0	\$0	\$0	\$0
Approved:	152,065,249	\$67,015,249	\$14,175,000	\$14,175	\$14,175	\$14,175	\$14,175	\$14,175	\$85,050	\$0
Funding	Total	Prior	FY2026	FY2027*	FY2028*	FY2029*	FY2030*	FY2031*	6 Yr Total*	6 Yr Plus*
General County Bonds	\$98,314,868	\$28,687,868	\$0	\$13,579	\$13,900	\$13,885	\$14,088	\$14,175	\$69,627	\$0
General Fund PayGo	\$44,828,600	\$32,405,600	\$11,175,000	\$596	\$275	\$290	\$87	\$0	\$12,423	\$0
Other State Grants	\$916,153	\$916,153	\$0	\$0	\$0	\$0	\$0	\$0	\$0	\$0
Miscellaneous	\$4,900	\$4,900	\$0	\$0	\$0	\$0	\$0	\$0	\$0	\$0
Bond Premium	\$8,000,000	\$5,000,000	\$3,000,000	\$0	\$0	\$0	\$0	\$0	\$3,000	\$0
Natl. Bus Park Tax Dist	\$728	\$728	\$0	\$0	\$0	\$0	\$0	\$0	\$0	\$0
Approved:	152,065,249	\$67,015,249	\$14,175,000	\$14,175	\$14,175	\$14,175	\$14,175	\$14,175	\$85,050	\$0

Location

Countywide

More (Less) Than FY25 Approved
 * = 000's

\$0	\$0	\$0	\$0	\$0	\$14,175	\$14,175
-----	-----	-----	-----	-----	----------	----------

Capital Budget and Program

FY2026 Council Approved

Anne Arundel County, Maryland

H478700 Mjr Bridge Rehab (MBR)

Project Class:

Roads & Bridges

Description

Dept:

DPW-Engineering

This project will perform substantial rehabilitation necessary to maintain the structural integrity of bridges throughout the County.

Benefit

Extended useful life of roadway infrastructure.

Project Status

1. Current Status Of This Project: Active
2. Action Taken In Current Fiscal Year: Multi-Year
3. Action Required To Complete This Project: Multi-Year

Changes from Prior Year

1. Change in Name or Description: None
2. Change in Total Project Cost: Added FY31 funding
3. Change in Scope: None
4. Change in Timing: None

Phase	Total	Prior	FY2026	FY2027*	FY2028*	FY2029*	FY2030*	FY2031*	6 Yr Total*	6 Yr Plus*
Plans and Engineering	\$1,685,220	\$587,220	\$183,000	\$183	\$183	\$183	\$183	\$183	\$1,098	\$0
Land	\$12,332	\$6,332	\$1,000	\$1	\$1	\$1	\$1	\$1	\$6	\$0
Construction	\$5,138,287	\$2,318,287	\$470,000	\$470	\$470	\$470	\$470	\$470	\$2,820	\$0
Overhead	\$525,453	\$249,453	\$46,000	\$46	\$46	\$46	\$46	\$46	\$276	\$0
Approved:	\$7,361,292	\$3,161,292	\$700,000	\$700	\$700	\$700	\$700	\$700	\$4,200	\$0
Funding	Total	Prior	FY2026	FY2027*	FY2028*	FY2029*	FY2030*	FY2031*	6 Yr Total*	6 Yr Plus*
General County Bonds	\$7,361,292	\$3,161,292	\$700,000	\$700	\$700	\$700	\$700	\$700	\$4,200	\$0
Approved:	\$7,361,292	\$3,161,292	\$700,000	\$700	\$700	\$700	\$700	\$700	\$4,200	\$0
More (Less) Than FY25 Approved			\$0	\$0	\$0	\$0	\$0	\$700	\$700	

* = 000's

Financial Information

Initial Total Cost Est: \$1,200,000
 Year First Apprvd: 1999
 Est. Operating Budget Impact: Potential savings/cost avoidance

As of:	Expended	Encumbered	Total
04/01/24	\$1,441,534	\$321,707	\$1,763,241
04/01/25	\$845,418	\$277,752	\$1,123,170

Amendment History

Prior approval has been adjusted to show the combination of H4672, Major Brgd Rehab 98.
 Prior approval has been adjusted to show the closing of jobs on this project. Prior approved was decreased by \$110k in Council Bill #72-08. Removed \$200,000 via AMD #40 to Bill 23-14.

Location

Countywide

Capital Budget and Program

FY2026 Council Approved

Anne Arundel County, Maryland

H478800 Hwy Sfty Improv (HSI) - Paren

Project Class:

Roads & Bridges

Description

Dept:

DPW-Hwys

This project provides for design and construction of various Highway Safety Improvements. These improvements are selected based on a combination of traffic accident statistics and road geometrics.

Benefit

This program is intended to do small scale spot improvements to improve road capacity and safety.

Project Status

1. Current Status Of This Project: Active
2. Action Taken In Current Fiscal Year: Multi-Year
3. Action Required To Complete This Project: Multi-Year

Changes from Prior Year

1. Change in Name or Description: None
2. Change in Total Project Cost: Added FY31 funding
3. Change in Scope: None
4. Change in Timing: None

Phase	Total	Prior	FY2026	FY2027*	FY2028*	FY2029*	FY2030*	FY2031*	6 Yr Total*	6 Yr Plus*
Plans and Engineering	\$966,000	\$0	\$161,000	\$161	\$161	\$161	\$161	\$161	\$966	\$0
Land	\$231,399	\$219,399	\$2,000	\$2	\$2	\$2	\$2	\$2	\$12	\$0
Construction	\$5,379,565	\$2,679,565	\$450,000	\$450	\$450	\$450	\$450	\$450	\$2,700	\$0
Overhead	\$439,388	\$217,388	\$37,000	\$37	\$37	\$37	\$37	\$37	\$222	\$0
Approved:	\$7,016,352	\$3,116,352	\$650,000	\$650	\$650	\$650	\$650	\$650	\$3,900	\$0
Funding	Total	Prior	FY2026	FY2027*	FY2028*	FY2029*	FY2030*	FY2031*	6 Yr Total*	6 Yr Plus*
General County Bonds	\$6,993,152	\$3,093,152	\$650,000	\$650	\$650	\$650	\$650	\$650	\$3,900	\$0
Developer Contribution	\$23,200	\$23,200	\$0	\$0	\$0	\$0	\$0	\$0	\$0	\$0
Approved:	\$7,016,352	\$3,116,352	\$650,000	\$650	\$650	\$650	\$650	\$650	\$3,900	\$0
More (Less) Than FY25 Approved			\$0	\$0	\$0	\$0	\$0	\$650	\$650	

* = 000's

Financial Information

Initial Total Cost Est: \$2,100,000
 Year First Apprvd: 1999
 Est. Operating Budget Impact: Between \$50,000 & \$100,000 per year

As of:	Expended	Encumbered	Total
04/01/24	\$2,569,590	\$424,119	\$2,993,709
04/01/25	\$1,141,609	\$413,001	\$1,554,611

Amendment History

County Council added \$250k via amendment # 94 to Bill # 34-99. Prior approval has been adjusted to show the combination of H4671, Hgwy Sfty Improv 98. Prior approval has been adjusted to show the closing of jobs on this project. Removed \$350,000 via AMD #37 to Bill 23-14.

Location

Countywide

Capital Budget and Program

FY2026 Council Approved

Anne Arundel County, Maryland

H478900 Rd Reconstruction

Project Class:

Roads & Bridges

Description

Dept:

DPW-Hwys

Funds are requested for the reconstruction / rehabilitation of County roads and associated ancillary related work. Funds are also requested for the programming, design, rights of way acquisition, construction management, and inspection of the Pavement Management Program.

Benefit

Rehabilitation of deteriorated roadway providing community enhancement.

Project Status

1. Current Status Of This Project: Active
2. Action Taken In Current Fiscal Year: Multi-Year
3. Action Required To Complete This Project: Multi-Year

Changes from Prior Year

1. Change in Name or Description: None
2. Change in Total Project Cost: Added FY31 funding
3. Change in Scope: None
4. Change in Timing: None

Financial Information

Initial Total Cost Est: \$3,000,000
 Year First Apprvd: 1999
 Est. Operating Budget Impact: Potential savings/cost avoidance

As of:	Expended	Encumbered	Total
04/01/24	\$41,609,895	\$14,421,182	\$56,031,077
04/01/25	\$36,712,492	\$14,297,432	\$51,009,925

Amendment History

Prior approval has been adjusted to show the combination of C4673, Rd Reconstruction 98. Prior approval has been adjusted to show the closing of jobs on this project. The FY05 Supplemental Budget added \$2,256,000 via amendment #29 to Bill 24-04. County Council removed \$300k via AMD #62 to Bill 29-15, and \$86,361 via AMD #26 to Bill 29-19.

Phase	Total	Prior	FY2026	FY2027*	FY2028*	FY2029*	FY2030*	FY2031*	6 Yr Total*	6 Yr Plus*
Plans and Engineering	\$26,686,864	\$21,286,864	\$900,000	\$900	\$900	\$900	\$900	\$900	\$5,400	\$0
Land	\$2,613,540	\$2,013,540	\$100,000	\$100	\$100	\$100	\$100	\$100	\$600	\$0
Construction	\$100,615,064	\$41,755,064	\$9,810,000	\$9,810	\$9,810	\$9,810	\$9,810	\$9,810	\$58,860	\$0
Overhead	\$7,388,453	\$3,998,453	\$565,000	\$565	\$565	\$565	\$565	\$565	\$3,390	\$0
Other	\$2,454,946	\$2,454,946	\$0	\$0	\$0	\$0	\$0	\$0	\$0	\$0
Approved:	139,758,867	\$71,508,867	\$11,375,000	\$11,375	\$11,375	\$11,375	\$11,375	\$11,375	\$68,250	\$0
Funding	Total	Prior	FY2026	FY2027*	FY2028*	FY2029*	FY2030*	FY2031*	6 Yr Total*	6 Yr Plus*
General County Bonds	\$85,293,068	\$30,133,868	\$300,000	\$11,375	\$10,990	\$10,817	\$10,632	\$11,046	\$55,159	\$0
General Fund PayGo	\$24,365,800	\$14,275,000	\$8,075,000	\$0	\$385	\$558	\$743	\$329	\$10,091	\$0
Other State Grants	\$100,000	\$100,000	\$0	\$0	\$0	\$0	\$0	\$0	\$0	\$0
Bond Premium	\$30,000,000	\$27,000,000	\$3,000,000	\$0	\$0	\$0	\$0	\$0	\$3,000	\$0
Approved:	139,758,868	\$71,508,868	\$11,375,000	\$11,375	\$11,375	\$11,375	\$11,375	\$11,375	\$68,250	\$0

Location

Countywide

More (Less) Than FY25 Approved \$0 \$0 \$0 \$0 \$0 \$11,375 \$11,375
 *= 000's

Capital Budget and Program

FY2026 Council Approved

Anne Arundel County, Maryland

H479000 Masonry Reconstruction

Project Class:

Roads & Bridges

Description

Dept:

DPW-Hwys

Funds are requested for the design and replacement of existing sidewalks and curb and gutter which are structurally deficient and deemed the County's responsibility in accordance with County policy.

Benefit

Rehabilitation of deteriorated sidewalks and curb and gutter infrastructure.

Project Status

1. Current Status Of This Project: Active
2. Action Taken In Current Fiscal Year: Multi-Year
3. Action Required To Complete This Project: Multi-Year

Changes from Prior Year

1. Change in Name or Description: None
2. Change in Total Project Cost: Added FY31 funding
3. Change in Scope: None
4. Change in Timing: None

Phase	Total	Prior	FY2026	FY2027*	FY2028*	FY2029*	FY2030*	FY2031*	6 Yr Total*	6 Yr Plus*
Plans and Engineering	\$3,571,912	\$2,767,912	\$134,000	\$134	\$134	\$134	\$134	\$134	\$804	\$0
Land	\$68,852	\$50,852	\$3,000	\$3	\$3	\$3	\$3	\$3	\$18	\$0
Construction	\$6,090,488	\$540,488	\$925,000	\$925	\$925	\$925	\$925	\$925	\$5,550	\$0
Overhead	\$698,920	\$380,920	\$53,000	\$53	\$53	\$53	\$53	\$53	\$318	\$0
Approved:	\$10,430,172	\$3,740,172	\$1,115,000	\$1,115	\$1,115	\$1,115	\$1,115	\$1,115	\$6,690	\$0
Funding	Total	Prior	FY2026	FY2027*	FY2028*	FY2029*	FY2030*	FY2031*	6 Yr Total*	6 Yr Plus*
General County Bonds	\$10,430,172	\$3,740,172	\$1,115,000	\$1,115	\$1,115	\$1,115	\$1,115	\$1,115	\$6,690	\$0
Approved:	\$10,430,172	\$3,740,172	\$1,115,000	\$1,115	\$1,115	\$1,115	\$1,115	\$1,115	\$6,690	\$0
More (Less) Than FY25 Approved			\$0	\$0	\$0	\$0	\$0	\$1,115	\$1,115	

* = 000's

Financial Information

Initial Total Cost Est: \$2,100,000
 Year First Apprvd: 1999
 Est. Operating Budget Impact: Potential savings/cost avoidance

As of:	Expended	Encumbered	Total
04/01/24	\$2,377,717	\$583,364	\$2,961,081
04/01/25	\$1,397,618	\$551,779	\$1,949,397

Amendment History

Prior approval has been adjusted to show the combination of H4675, Sdkw Curb Gutter 98.
 Prior approval has been adjusted to show the closing of jobs on this project. County Council removed \$30k via AMD #63 to Bill 29-15.

Location

Countywide

Capital Budget and Program

FY2026 Council Approved

Anne Arundel County, Maryland

H508400 Sidewalk/Bikeway Fund

Project Class:

Roads & Bridges

Description

Dept:

Transportation

This project includes design and construction of needed sidewalk, bikeway, and transit links along County roadways.

Benefit

Improved pedestrian and bicycling safety.

Project Status

1. Current Status Of This Project: Active
2. Action Taken In Current Fiscal Year: Multi-Year
3. Action Required To Complete This Project: Multi-Year

Changes from Prior Year

1. Change in Name or Description: None
2. Change in Total Project Cost: Removed placeholder grant funding
3. Change in Scope: None
4. Change in Timing: None

Phase	Total	Prior	FY2026	FY2027*	FY2028*	FY2029*	FY2030*	FY2031*	6 Yr Total*	6 Yr Plus*
Plans and Engineering	\$1,423,801	\$853,801	\$95,000	\$95	\$95	\$95	\$95	\$95	\$570	\$0
Land	\$78,000	\$0	\$13,000	\$13	\$13	\$13	\$13	\$13	\$78	\$0
Construction	\$5,682,962	\$3,322,962	\$560,000	\$360	\$360	\$360	\$360	\$360	\$2,360	\$0
Overhead	\$443,223	\$246,223	\$37,000	\$32	\$32	\$32	\$32	\$32	\$197	\$0
Approved:	\$7,627,987	\$4,422,987	\$705,000	\$500	\$500	\$500	\$500	\$500	\$3,205	\$0
Funding	Total	Prior	FY2026	FY2027*	FY2028*	FY2029*	FY2030*	FY2031*	6 Yr Total*	6 Yr Plus*
General County Bonds	\$5,292,087	\$2,662,087	\$130,000	\$500	\$500	\$500	\$500	\$500	\$2,630	\$0
General Fund PayGo	\$728,000	\$153,000	\$575,000	\$0	\$0	\$0	\$0	\$0	\$575	\$0
Other State Grants	\$1,546,000	\$1,546,000	\$0	\$0	\$0	\$0	\$0	\$0	\$0	\$0
Developer Contribution	\$61,900	\$61,900	\$0	\$0	\$0	\$0	\$0	\$0	\$0	\$0
Miscellaneous	\$0	\$0	\$0	\$0	\$0	\$0	\$0	\$0	\$0	\$0
Approved:	\$7,627,987	\$4,422,987	\$705,000	\$500	\$500	\$500	\$500	\$500	\$3,205	\$0
More (Less) Than FY25 Approved			\$55,000	(\$150)	(\$150)	(\$150)	(\$150)	\$500	(\$45)	
* = 000's										

Financial Information

Initial Total Cost Est: \$100,000
 Year First Apprvd: 2001
 Est. Operating Budget Impact: Between \$50,000 & \$100,000 per year

As of:	Expended	Encumbered	Total
04/01/24	\$1,557,519	\$742,081	\$2,299,600
04/01/25	\$1,368,472	\$709,388	\$2,077,860

Amendment History

Prior approval has been adjusted to show the closing of jobs on this project. County Council removed \$200,000 via amendment #34 to Bill 28-10. County Council removed \$75k via AMD #64 to Bill 29-15.

Location

Countywide

Capital Budget and Program

FY2026 Council Approved

Anne Arundel County, Maryland

H529700 Riva Rd at Gov Bridge Rd

Project Class:

Roads & Bridges

Description

This project will evaluate the intersection of Riva Rd. at Governor Bridge Rd. including approach geometrics, traffic control devices, driver sight distances and other issues that contribute to the operation of the intersection under current conditions. Alternative operational improvements will be evaluated for forecast travel demand.

This project is 95% Impact Fee eligible in District 5, and 5% in District 4.

Benefit

Sight distance and operational improvements.

Project Status

1. Current Status Of This Project: Active
2. Action Taken In Current Fiscal Year: Performance
3. Action Required To Complete This Project: None

Changes from Prior Year

1. Change in Name or Description: None
2. Change in Total Project Cost: Decreased based on actual costs
3. Change in Scope: None
4. Change in Timing: None

Phase	Total	Prior	FY2026	FY2027*	FY2028*	FY2029*	FY2030*	FY2031*	6 Yr Total*	6 Yr Plus*
Plans and Engineering	\$922,670	\$812,670	\$110,000	\$0	\$0	\$0	\$0	\$0	\$110	\$0
Land	\$53,000	\$53,000	\$0	\$0	\$0	\$0	\$0	\$0	\$0	\$0
Construction	\$4,887,533	\$5,087,533	(\$200,000)	\$0	\$0	\$0	\$0	\$0	(\$200)	\$0
Overhead	\$225,547	\$242,547	(\$17,000)	\$0	\$0	\$0	\$0	\$0	(\$17)	\$0
Other	\$58,000	\$0	\$58,000	\$0	\$0	\$0	\$0	\$0	\$58	\$0
Approved:	\$6,146,750	\$6,195,750	(\$49,000)	\$0	\$0	\$0	\$0	\$0	(\$49)	\$0
Funding	Total	Prior	FY2026	FY2027*	FY2028*	FY2029*	FY2030*	FY2031*	6 Yr Total*	6 Yr Plus*
General County Bonds	\$1,952,750	\$2,001,750	(\$49,000)	\$0	\$0	\$0	\$0	\$0	(\$49)	\$0
Hwy Impact Fees Dist 4	\$4,194,000	\$4,194,000	\$0	\$0	\$0	\$0	\$0	\$0	\$0	\$0
Approved:	\$6,146,750	\$6,195,750	(\$49,000)	\$0	\$0	\$0	\$0	\$0	(\$49)	\$0
More (Less) Than FY25 Approved			(\$49,000)	\$0	\$0	\$0	\$0	\$0	(\$49)	

* = 000's

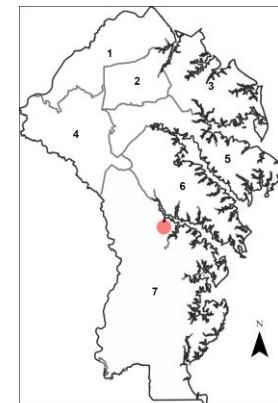
Financial Information

Initial Total Cost Est: \$1,704,000
 Year First Apprvd: 2010
 Est. Operating Budget Impact: Indeterminate

As of:	Expended	Encumbered	Total
04/01/24	\$5,875,626	\$228,133	\$6,103,759
04/01/25	\$5,875,626	\$228,133	\$6,103,759

Amendment History

County Council removed \$75,000 of prior approved PayGo funding and replaced with bond funding via amendment #49 to Bill 28-10.



Capital Budget and Program

FY2026 Council Approved

Anne Arundel County, Maryland

H534900 Mgtly Bridge Rd Brdg/Mgtly Riv

Project Class:

Roads & Bridges

Description

Dept:

DPW-Engineering

This project will reconstruct the existing bridge on Magothy Bridge Road over the Magothy River to correct existing deficiencies and substandard bridge deck geometry.

The project is eligible for 80% construction cost funding through the Federal Highway Bridge Program (HBP).

Benefit

Improved roadway safety.

Project Status

1. Current Status Of This Project: Active
2. Action Taken In Current Fiscal Year: Design, ROW, Construction
3. Action Required To Complete This Project: Construction, Performance

Changes from Prior Year

1. Change in Name or Description: None
2. Change in Total Project Cost: Increased due to current cost estimates
3. Change in Scope: None
4. Change in Timing: None

Phase	Total	Prior	FY2026	FY2027*	FY2028*	FY2029*	FY2030*	FY2031*	6 Yr Total*	6 Yr Plus*
Plans and Engineering	\$889,000	\$862,000	\$27,000	\$0	\$0	\$0	\$0	\$0	\$27	\$0
Land	\$2,000	\$2,000	\$0	\$0	\$0	\$0	\$0	\$0	\$0	\$0
Construction	\$6,883,000	\$6,686,000	\$197,000	\$0	\$0	\$0	\$0	\$0	\$197	\$0
Overhead	\$544,000	\$453,000	\$91,000	\$0	\$0	\$0	\$0	\$0	\$91	\$0
Approved:	\$8,318,000	\$8,003,000	\$315,000	\$0	\$0	\$0	\$0	\$0	\$315	\$0
Funding	Total	Prior	FY2026	FY2027*	FY2028*	FY2029*	FY2030*	FY2031*	6 Yr Total*	6 Yr Plus*
General County Bonds	\$3,528,000	\$3,213,000	\$315,000	\$0	\$0	\$0	\$0	\$0	\$315	\$0
Fed Bridge Repair Prgm	\$4,790,000	\$4,790,000	\$0	\$0	\$0	\$0	\$0	\$0	\$0	\$0
Approved:	\$8,318,000	\$8,003,000	\$315,000	\$0	\$0	\$0	\$0	\$0	\$315	\$0
More (Less) Than FY25 Approved			\$315,000	\$0	\$0	\$0	\$0	\$0	\$315	

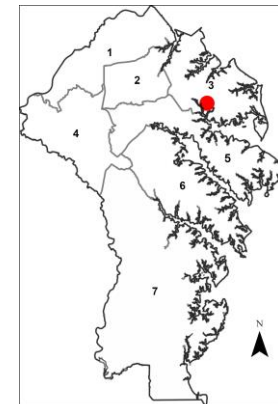
* = 000's

Financial Information

Initial Total Cost Est: \$3,279,000
 Year First Apprvd: 2010
 Est. Operating Budget Impact: Potential savings/cost avoidance

As of:	Expended	Encumbered	Total
04/01/24	\$1,927,461	\$4,913,541	\$6,841,002
04/01/25	\$1,927,461	\$4,913,541	\$6,841,002

Amendment History



Capital Budget and Program

FY2026 Council Approved

Anne Arundel County, Maryland

H535100 Harwood Rd Brdg/Stocketts Run

Project Class:

Roads & Bridges

Description

Dept:

DPW-Engineering

This project will reconstruct the existing bridge on Harwood Road over Stocketts Run to correct existing deficiencies, substandard approach road and bridge deck geometry.

The project is eligible for 80% construction cost funding through Federal Highway Bridge Program (HBP).

Benefit

Improved roadway safety.

Project Status

1. Current Status Of This Project: Active
2. Action Taken In Current Fiscal Year: Performance
3. Action Required To Complete This Project: Performance

Changes from Prior Year

1. Change in Name or Description: None
2. Change in Total Project Cost: Decreased due to actual costs
3. Change in Scope: None
4. Change in Timing: None

Phase	Total	Prior	FY2026	FY2027*	FY2028*	FY2029*	FY2030*	FY2031*	6 Yr Total*	6 Yr Plus*
Plans and Engineering	\$339,000	\$339,000	\$0	\$0	\$0	\$0	\$0	\$0	\$0	\$0
Land	\$143,000	\$143,000	\$0	\$0	\$0	\$0	\$0	\$0	\$0	\$0
Construction	\$2,665,000	\$2,694,000	(\$29,000)	\$0	\$0	\$0	\$0	\$0	(\$29)	\$0
Overhead	\$132,000	\$191,000	(\$59,000)	\$0	\$0	\$0	\$0	\$0	(\$59)	\$0
Approved:	\$3,279,000	\$3,367,000	(\$88,000)	\$0	\$0	\$0	\$0	\$0	(\$88)	\$0
Funding	Total	Prior	FY2026	FY2027*	FY2028*	FY2029*	FY2030*	FY2031*	6 Yr Total*	6 Yr Plus*
General County Bonds	\$1,483,000	\$1,571,000	(\$88,000)	\$0	\$0	\$0	\$0	\$0	(\$88)	\$0
Fed Bridge Repair Prgm	\$1,796,000	\$1,796,000	\$0	\$0	\$0	\$0	\$0	\$0	\$0	\$0
Approved:	\$3,279,000	\$3,367,000	(\$88,000)	\$0	\$0	\$0	\$0	\$0	(\$88)	\$0
More (Less) Than FY25 Approved			(\$88,000)	\$0	\$0	\$0	\$0	\$0	(\$88)	

* = 000's

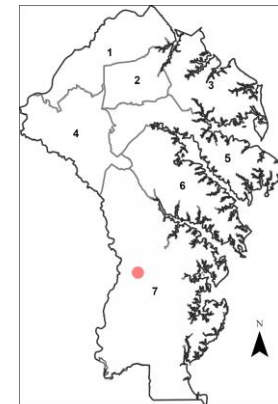
Financial Information

Initial Total Cost Est: \$1,401,000
 Year First Apprvd: 2010
 Est. Operating Budget Impact: Potential savings/cost avoidance

As of:	Expended	Encumbered	Total
04/01/24	\$2,905,663	\$282,778	\$3,188,441
04/01/25	\$2,905,663	\$282,778	\$3,188,441

Amendment History

County Council removed \$115,000 via amendment #39 to Bill 35-08.



Capital Budget and Program

FY2026 Council Approved

Anne Arundel County, Maryland

H535200 Furnace Ave Brdg/Deep Run

Project Class:

Roads & Bridges

Description

Dept:

DPW-Engineering

This project will reconstruct the existing bridge on Furnace Avenue over Deep Run to correct existing deficiencies, substandard approach road and bridge deck geometry.

This project is eligible for 80% construction cost funding through Federal Highway Bridge Program (HBP).

Construction funding will be applied to this project when the Design and ROW phases are complete, from project H581100, Bridge Construction Placeholder.

Benefit

Improved roadway safety.

Project Status

1. Current Status Of This Project: Active
2. Action Taken In Current Fiscal Year: Design
3. Action Required To Complete This Project: Design, ROW, Construction, Performance

Changes from Prior Year

1. Change in Name or Description: None
2. Change in Total Project Cost: Increased per current cost estimates
3. Change in Scope: None
4. Change in Timing: None

Phase	Total	Prior	FY2026	FY2027*	FY2028*	FY2029*	FY2030*	FY2031*	6 Yr Total*	6 Yr Plus*
Plans and Engineering	\$446,000	\$423,000	\$23,000	\$0	\$0	\$0	\$0	\$0	\$23	\$0
Land	\$211,000	\$211,000	\$0	\$0	\$0	\$0	\$0	\$0	\$0	\$0
Overhead	\$46,000	\$38,000	\$8,000	\$0	\$0	\$0	\$0	\$0	\$8	\$0
Approved:	\$703,000	\$672,000	\$31,000	\$0	\$0	\$0	\$0	\$0	\$31	\$0
Funding	Total	Prior	FY2026	FY2027*	FY2028*	FY2029*	FY2030*	FY2031*	6 Yr Total*	6 Yr Plus*
General County Bonds	\$565,000	\$534,000	\$31,000	\$0	\$0	\$0	\$0	\$0	\$31	\$0
Miscellaneous	\$138,000	\$138,000	\$0	\$0	\$0	\$0	\$0	\$0	\$0	\$0
Approved:	\$703,000	\$672,000	\$31,000	\$0	\$0	\$0	\$0	\$0	\$31	\$0
More (Less) Than FY25 Approved			\$31,000	\$0	\$0	\$0	\$0	\$0	\$31	

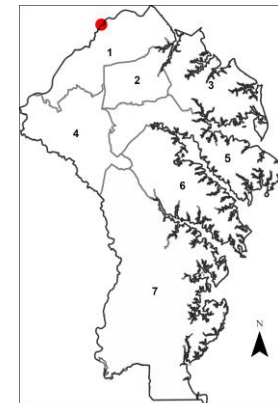
* = 000's

Financial Information

Initial Total Cost Est: \$1,613,000
 Year First Apprvd: 2010
 Est. Operating Budget Impact: Potential savings/cost avoidance

As of:	Expended	Encumbered	Total
04/01/24	\$171,267	\$24,633	\$195,900
04/01/25	\$171,267	\$24,633	\$195,900

Amendment History



Capital Budget and Program

FY2026 Council Approved

Anne Arundel County, Maryland

H539600 Trans Facility Planning

Project Class:

Roads & Bridges

Description

Dept:

Transportation

This project will perform planning and conceptual design studies as recommended in the adopted General Development Plan, Small Area Plans, Transportation Functional Master Plan, and Transit Development Plan to relieve local transportation network congestion, increase capacity, increase pedestrian and bicycle safety, and to support land development.

Benefit

Identify and program projects to improve or expand overall efficiency, provide added capacity and upgrade infrastructure.

Financial Information

Initial Total Cost Est: \$1,200,000
 Year First Apprvd: 2010
 Est. Operating Budget Impact: None

Project Status

1. Current Status Of This Project: Active
2. Action Taken In Current Fiscal Year: Multi-Year
3. Action Required To Complete This Project: Multi-Year

Changes from Prior Year

1. Change in Name or Description: None
2. Change in Total Project Cost: Increased per identified projects; Added FY31 funding
3. Change in Scope: None
4. Change in Timing: None

As of:	Expended	Encumbered	Total
04/01/24	\$1,105,427	\$370,836	\$1,476,264
04/01/25	\$136,753	\$362,048	\$498,801

Amendment History

Prior approval has been adjusted to show the closing of jobs on this project. County Council approved County Executive's supplemental AMD #86 to Bill 31-16 adding \$75k in FY17.

Phase	Total	Prior	FY2026	FY2027*	FY2028*	FY2029*	FY2030*	FY2031*	6 Yr Total*	6 Yr Plus*
Plans and Engineering	\$3,394,091	\$1,403,091	\$561,000	\$286	\$286	\$286	\$286	\$286	\$1,991	\$0
Overhead	\$224,293	\$115,293	\$39,000	\$14	\$14	\$14	\$14	\$14	\$109	\$0
Approved:	\$3,618,384	\$1,518,384	\$600,000	\$300	\$300	\$300	\$300	\$300	\$2,100	\$0
Funding	Total	Prior	FY2026	FY2027*	FY2028*	FY2029*	FY2030*	FY2031*	6 Yr Total*	6 Yr Plus*
General Fund PayGo	\$3,103,384	\$1,003,384	\$600,000	\$300	\$300	\$300	\$300	\$300	\$2,100	\$0
Other Fed Grants	\$145,000	\$145,000	\$0	\$0	\$0	\$0	\$0	\$0	\$0	\$0
Other State Grants	\$320,000	\$320,000	\$0	\$0	\$0	\$0	\$0	\$0	\$0	\$0
Developer Contribution	\$50,000	\$50,000	\$0	\$0	\$0	\$0	\$0	\$0	\$0	\$0
Approved:	\$3,618,384	\$1,518,384	\$600,000	\$300	\$300	\$300	\$300	\$300	\$2,100	\$0
More (Less) Than FY25 Approved			\$300,000	\$0	\$0	\$0	\$0	\$300	\$600	

* = 000's

Location

Countywide

Capital Budget and Program

FY2026 Council Approved

Anne Arundel County, Maryland

H545900 R & B Project Plan

Project Class:

Roads & Bridges

Description

Dept:

DPW-Engineering

Funding in this project will be used for preliminary planning and engineering, and cost estimating for proposed future Roads and Bridges capital projects. This is a revolving fund project that will be reimbursed when funds are appropriated for specific capital projects in the future.

Benefit

To allow potential projects to be developed at the conceptual design level, impacts identified, cost estimates prepared, and cost/benefit evaluated to determine if the project should proceed.

Project Status

1. Current Status Of This Project: Active
2. Action Taken In Current Fiscal Year: Multi-Year
3. Action Required To Complete This Project: Multi-Year

Changes from Prior Year

1. Change in Name or Description: None
2. Change in Total Project Cost: Increased per identified projects
3. Change in Scope: None
4. Change in Timing: None

Phase	Total	Prior	FY2026	FY2027*	FY2028*	FY2029*	FY2030*	FY2031*	6 Yr Total*	6 Yr Plus*
Plans and Engineering	\$564,335	\$424,335	\$140,000	\$0	\$0	\$0	\$0	\$0	\$140	\$0
Overhead	\$44,217	\$34,217	\$10,000	\$0	\$0	\$0	\$0	\$0	\$10	\$0
Approved:	\$608,552	\$458,552	\$150,000	\$0	\$0	\$0	\$0	\$0	\$150	\$0
Funding	Total	Prior	FY2026	FY2027*	FY2028*	FY2029*	FY2030*	FY2031*	6 Yr Total*	6 Yr Plus*
General Fund PayGo	\$608,552	\$458,552	\$150,000	\$0	\$0	\$0	\$0	\$0	\$150	\$0
Approved:	\$608,552	\$458,552	\$150,000	\$0	\$0	\$0	\$0	\$0	\$150	\$0
More (Less) Than FY25 Approved			\$150,000	\$0	\$0	\$0	\$0	\$0	\$150	
* = 000's										

Financial Information

Initial Total Cost Est: \$300,000
 Year First Apprvd: 2010
 Est. Operating Budget Impact: Indeterminate

As of:	Expended	Encumbered	Total
04/01/24	\$169,842	\$66,016	\$235,857
04/01/25	\$165,998	\$66,016	\$232,014

Amendment History

County Council removed \$300,000 via amendment #73 to Bill 24-09. CC removed \$175,000 via amendment #49 to Bill 31-12. County Council approved County Executive's supplemental AMD #85 to Bill 31-16 adding \$100k in FY17.

Location

Countywide

Capital Budget and Program

FY2026 Council Approved

Anne Arundel County, Maryland

H561000 O'Connor Rd / Deep Run

Project Class:

Roads & Bridges

Description

Dept:

DPW-Engineering

This project will reconstruct the existing bridge along O'Connor Road over Deep Run to correct the deficient substructure and obsolete deck geometry.

This project is eligible for 80% construction cost funding through the Federal Highway Bridge Program (HBP).

Construction funding will be applied to this project when the Design and ROW phases are complete, from project H581100, Bridge Construction Placeholder.

Benefit

Replacement of County infrastructure to extend useful life and improve roadway safety.

Project Status

1. Current Status Of This Project: Active
2. Action Taken In Current Fiscal Year: Design, ROW
3. Action Required To Complete This Project: Design, ROW, Construction, Performance

Changes from Prior Year

1. Change in Name or Description: None
2. Change in Total Project Cost: Increased per current cost estimates
3. Change in Scope: None
4. Change in Timing: None

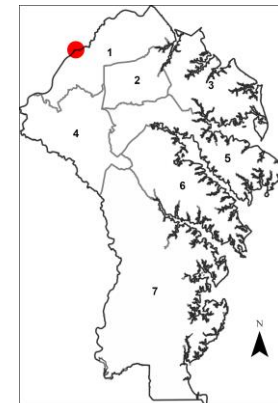
Phase	Total	Prior	FY2026	FY2027*	FY2028*	FY2029*	FY2030*	FY2031*	6 Yr Total*	6 Yr Plus*
Plans and Engineering	\$417,000	\$355,000	\$62,000	\$0	\$0	\$0	\$0	\$0	\$62	\$0
Land	\$320,000	\$320,000	\$0	\$0	\$0	\$0	\$0	\$0	\$0	\$0
Overhead	\$45,000	\$41,000	\$4,000	\$0	\$0	\$0	\$0	\$0	\$4	\$0
Approved:	\$782,000	\$716,000	\$66,000	\$0	\$0	\$0	\$0	\$0	\$66	\$0
Funding	Total	Prior	FY2026	FY2027*	FY2028*	FY2029*	FY2030*	FY2031*	6 Yr Total*	6 Yr Plus*
General County Bonds	\$673,000	\$607,000	\$66,000	\$0	\$0	\$0	\$0	\$0	\$66	\$0
Miscellaneous	\$109,000	\$109,000	\$0	\$0	\$0	\$0	\$0	\$0	\$0	\$0
Approved:	\$782,000	\$716,000	\$66,000	\$0	\$0	\$0	\$0	\$0	\$66	\$0
More (Less) Than FY25 Approved			\$66,000	\$0	\$0	\$0	\$0	\$0	\$66	
* = 000's										

Financial Information

Initial Total Cost Est: \$1,228,000
 Year First Apprvd: 2014
 Est. Operating Budget Impact: Potential savings/cost avoidance

As of:	Expended	Encumbered	Total
04/01/24	\$245,862	\$57,602	\$303,464
04/01/25	\$245,862	\$57,602	\$303,464

Amendment History



Capital Budget and Program

FY2026 Council Approved

Anne Arundel County, Maryland

H561100 Polling House/Rock Branch

Project Class:

Roads & Bridges

Description

Dept:

DPW-Engineering

This project will replace the existing bridge along Polling House Road over Rock Branch to correct the deteriorated structure and obsolete deck geometry.

The project is eligible for up to 80% construction cost funding through the Federal Highway Bridge Program (HBP).

Construction funding will be applied to this project when the Design and ROW phases are complete, from project H581100, Bridge Construction Placeholder.

Benefit

Replacement of County infrastructure to extend useful life and improve roadway safety.

Project Status

1. Current Status Of This Project: Active
2. Action Taken In Current Fiscal Year: Design
3. Action Required To Complete This Project: Design, ROW, Construction, Performance

Changes from Prior Year

1. Change in Name or Description: None
2. Change in Total Project Cost: Increased due to current cost estimates
3. Change in Scope: None
4. Change in Timing: None

Phase	Total	Prior	FY2026	FY2027*	FY2028*	FY2029*	FY2030*	FY2031*	6 Yr Total*	6 Yr Plus*
Plans and Engineering	\$472,000	\$419,000	\$53,000	\$0	\$0	\$0	\$0	\$0	\$53	\$0
Land	\$50,000	\$50,000	\$0	\$0	\$0	\$0	\$0	\$0	\$0	\$0
Overhead	\$28,000	\$24,000	\$4,000	\$0	\$0	\$0	\$0	\$0	\$4	\$0
Approved:	\$550,000	\$493,000	\$57,000	\$0	\$0	\$0	\$0	\$0	\$57	\$0
Funding	Total	Prior	FY2026	FY2027*	FY2028*	FY2029*	FY2030*	FY2031*	6 Yr Total*	6 Yr Plus*
General County Bonds	\$550,000	\$493,000	\$57,000	\$0	\$0	\$0	\$0	\$0	\$57	\$0
Approved:	\$550,000	\$493,000	\$57,000	\$0	\$0	\$0	\$0	\$0	\$57	\$0
<i>More (Less) Than FY25 Approved</i>			<i>\$57,000</i>	<i>\$0</i>	<i>\$0</i>	<i>\$0</i>	<i>\$0</i>	<i>\$0</i>	<i>\$57</i>	

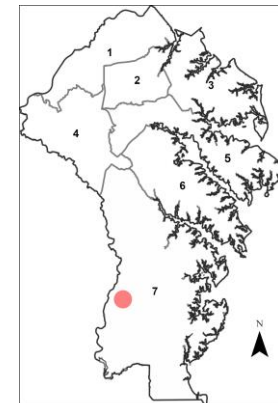
* = 000's

Financial Information

Initial Total Cost Est: \$1,223,000
 Year First Apprvd: 2014
 Est. Operating Budget Impact: Potential savings/cost avoidance

As of:	Expended	Encumbered	Total
04/01/24	\$82,510	\$94,274	\$176,783
04/01/25	\$82,510	\$94,274	\$176,783

Amendment History



Capital Budget and Program

FY2026 Council Approved

Anne Arundel County, Maryland

H563700 Ped Improvement - SHA

Project Class:

Roads & Bridges

Description

Dept:

Transportation

This project is to cover the County's share of costs for the State Highway Administration (SHA) to construct new sidewalk and reconstruct existing sidewalks along State Highways. This project would also fund the County's participation in Public Outreach in support of the SHA and acquisition of Rights of Way necessary for construction outside of existing SHA Right of Way.

Sidewalk projects may be identified in the County's Priority Letter to the Maryland Department of Transportation (MDOT), and may also include other priority projects identified by the County to pursue on State roads throughout the County without State assistance.

Benefit

Service Expansion and Improved Efficiency. Upgrade existing pedestrian facilities to provide accessibility to pedestrian generators such as transit, government and public facilities; removing significant impediments to pedestrian access, filling in gaps in the existing sidewalk network; and eliminating public safety risks.

Financial Information

Initial Total Cost Est: \$1,500,000
 Year First Apprvd: 2015
 Est. Operating Budget Impact: Indeterminate

Project Status

1. Current Status Of This Project: Active
2. Action Taken In Current Fiscal Year: Multi-Year
3. Action Required To Complete This Project: Multi-Year

Changes from Prior Year

1. Change in Name or Description: None
2. Change in Total Project Cost: Added FY31 funding
3. Change in Scope: None
4. Change in Timing: None

As of:	Expended	Encumbered	Total
04/01/24	\$767,978	\$1,951,567	\$2,719,545
04/01/25	\$377,741	\$1,951,567	\$2,329,308

Amendment History

County Council reduced \$245k via AMD #144 to Bill 29-19.

Phase	Total	Prior	FY2026	FY2027*	FY2028*	FY2029*	FY2030*	FY2031*	6 Yr Total*	6 Yr Plus*
Plans and Engineering	\$1,448,641	\$248,641	\$200,000	\$200	\$200	\$200	\$200	\$200	\$1,200	\$0
Land	\$161,000	\$161,000	\$0	\$0	\$0	\$0	\$0	\$0	\$0	\$0
Construction	\$3,184,000	\$1,402,000	\$447,000	\$267	\$267	\$267	\$267	\$267	\$1,782	\$0
Overhead	\$302,768	\$104,768	\$33,000	\$33	\$33	\$33	\$33	\$33	\$198	\$0
Other	\$1,697,615	\$1,697,615	\$0	\$0	\$0	\$0	\$0	\$0	\$0	\$0
Approved:	\$6,794,025	\$3,614,025	\$680,000	\$500	\$500	\$500	\$500	\$500	\$3,180	\$0
Funding	Total	Prior	FY2026	FY2027*	FY2028*	FY2029*	FY2030*	FY2031*	6 Yr Total*	6 Yr Plus*
General County Bonds	\$6,794,025	\$3,614,025	\$680,000	\$500	\$500	\$500	\$500	\$500	\$3,180	\$0
Approved:	\$6,794,025	\$3,614,025	\$680,000	\$500	\$500	\$500	\$500	\$500	\$3,180	\$0
More (Less) Than FY25 Approved			\$180,000	\$0	\$0	\$0	\$0	\$500	\$680	
* = 000's										

Location

Countywide

Capital Budget and Program

FY2026 Council Approved

Anne Arundel County, Maryland

H563800 Odenton Grid Streets

Project Class:

Roads & Bridges

Description

Dept:

Transportation

Design, acquire rights-of-way, and construct road improvements, pedestrian and bicycle facilities, and streetscape improvements to grid streets within the Odenton Town Center area. Improvements are to be in keeping with Transportation Study for the Odenton Town Center Master Plan (June 2010) prepared in support of the Odenton Town Center Master Plan (December 2009).

Roadway improvements to Hale St. between Town Center Blvd. to Baldwin Rd., Nevada Ave. from Berger St. to Duckens St., Duckens St. from Baldwin Rd. to Town Center Blvd., Dare St. from MD175 to Hale St., Baldwin Rd. from Berger St. to Duckens St., and Berger St. from Baldwin Rd. to Nevada Ave. are included.

This project is 72% Impact Fee eligible in District 4.

Benefit

Improved Efficiency, Service Expansion and Health/Safety. Construction of the roadway improvements will permit the implementation of Plan recommendations for adjacent land, operation of a one-way grid pattern recommended in the Transportation Study, and create a safe pedestrian environment necessary to support town center development.

Project Status

1. Current Status Of This Project: Active
2. Action Taken In Current Fiscal Year: Design, ROW
3. Action Required To Complete This Project: Design, ROW, Construction, Performance

Changes from Prior Year

1. Change in Name or Description: None
2. Change in Total Project Cost: Increased based on current cost estimates
3. Change in Scope: None
4. Change in Timing: None

Financial Information

Initial Total Cost Est: \$1,378,000
 Year First Apprvd: 2015
 Est. Operating Budget Impact: Indeterminate

As of:	Expended	Encumbered	Total
04/01/24	\$528,716	\$335,570	\$864,286
04/01/25	\$528,716	\$335,570	\$864,286

Amendment History

Funding switched in FY15 via AMD# 33 to Bill 23-14. Removed funding in FY16, FY17 and FY18 via AMD #43 to Bill 23-14. County Council removed \$915k via AMD #142 to Bill 29-15.

Phase	Total	Prior	FY2026	FY2027*	FY2028*	FY2029*	FY2030*	FY2031*	6 Yr Total*	6 Yr Plus*
Plans and Engineering	\$1,019,000	\$851,000	\$168,000	\$0	\$0	\$0	\$0	\$0	\$168	\$0
Land	\$6,429,000	\$6,429,000	\$0	\$0	\$0	\$0	\$0	\$0	\$0	\$0
Construction	\$23,522,000	\$16,542,000	(\$168,000)	\$7,148	\$0	\$0	\$0	\$0	\$6,980	\$0
Overhead	\$2,168,000	\$1,191,000	\$0	\$977	\$0	\$0	\$0	\$0	\$977	\$0
Approved:	\$33,138,000	\$25,013,000	\$0	\$8,125	\$0	\$0	\$0	\$0	\$8,125	\$0
Funding	Total	Prior	FY2026	FY2027*	FY2028*	FY2029*	FY2030*	FY2031*	6 Yr Total*	6 Yr Plus*
General County Bonds	\$5,125,000	\$0	\$0	\$8,125	\$0	(\$3,000)	\$0	\$0	\$5,125	\$0
General Fund PayGo	\$7,229,000	\$7,229,000	\$0	\$0	\$0	\$0	\$0	\$0	\$0	\$0
Hwy Impact Fees Dist 4	\$19,484,000	\$16,484,000	\$0	\$0	\$0	\$3,000	\$0	\$0	\$3,000	\$0
Developer Contribution	\$1,300,000	\$1,300,000	\$0	\$0	\$0	\$0	\$0	\$0	\$0	\$0
Approved:	\$33,138,000	\$25,013,000	\$0	\$8,125	\$0	\$0	\$0	\$0	\$8,125	\$0
More (Less) Than FY25 Approved			\$0	\$8,125	\$0	\$0	\$0	\$0	\$8,125	
* = 000's										



Capital Budget and Program

FY2026 Council Approved

Anne Arundel County, Maryland

H564000 Severn-Harman Ped Net

Project Class:

Roads & Bridges

Description

Dept:

Transportation

This project will fund design, right-of-way acquisition and construction of pedestrian, bicycle, and transit facility improvements, creating a network as recommended in the Pedestrian and Bicycle Master Plan Update (2013) and Transit Development Plan connecting communities with public and major privately owned facilities and activity centers.

Improvements include projects identified in the Master Plans and will provide sidewalks at missing segments, new sidewalk segments, crosswalks, pedestrian signals, and multipurpose trail segments creating a network supporting walking, biking, and transit needs of communities near Arundel Mills - MarylandLive!. Projects are consistent with recommendations in the adopted Small Area Plans, the prior Anne Arundel County Pedestrian and Bicycle Master Plan (2003), and the Transit Development Plan.

Legislation established funding to reduce impacts on neighboring communities of MarylandLive!.

Benefit

Service Expansion and Improved Efficiency. Provide network of pedestrian and bicycle facilities to safely and efficiently enhance accessibility to communities within a three mile radius of Arundel Mills - Maryland Live!.

Financial Information

Initial Total Cost Est: \$3,100,000
 Year First Apprvd: 2015
 Est. Operating Budget Impact: Indeterminate

Project Status

1. Current Status Of This Project: Active
2. Action Taken In Current Fiscal Year: Multi-Year
3. Action Required To Complete This Project: Multi-Year

Changes from Prior Year

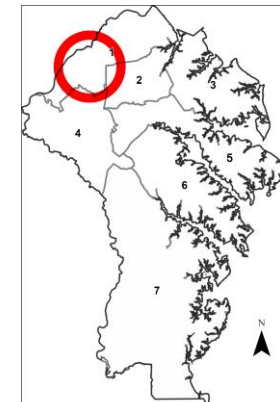
1. Change in Name or Description: None
2. Change in Total Project Cost: Added FY31 funding
3. Change in Scope: None
4. Change in Timing: None

As of:	Expended	Encumbered	Total
04/01/24	\$3,606,940	\$1,332,882	\$4,939,823
04/01/25	\$3,606,940	\$1,332,882	\$4,939,823

Amendment History

Phase	Total	Prior	FY2026	FY2027*	FY2028*	FY2029*	FY2030*	FY2031*	6 Yr Total*	6 Yr Plus*
Plans and Engineering	\$3,424,360	\$1,264,360	\$360,000	\$360	\$360	\$360	\$360	\$360	\$2,160	\$0
Land	\$136,650	\$61,650	\$30,000	\$9	\$9	\$9	\$9	\$9	\$75	\$0
Construction	\$23,410,641	\$11,020,641	\$2,440,000	\$1,990	\$1,990	\$1,990	\$1,990	\$1,990	\$12,390	\$0
Overhead	\$1,548,597	\$673,597	\$170,000	\$141	\$141	\$141	\$141	\$141	\$875	\$0
Other	\$0	\$0	\$0	\$0	\$0	\$0	\$0	\$0	\$0	\$0
Approved:	\$28,520,248	\$13,020,248	\$3,000,000	\$2,500	\$2,500	\$2,500	\$2,500	\$2,500	\$15,500	\$0
Funding	Total	Prior	FY2026	FY2027*	FY2028*	FY2029*	FY2030*	FY2031*	6 Yr Total*	6 Yr Plus*
Developer Contribution	\$66,000	\$66,000	\$0	\$0	\$0	\$0	\$0	\$0	\$0	\$0
Video Lottery Impact Aid	\$28,454,248	\$12,954,248	\$3,000,000	\$2,500	\$2,500	\$2,500	\$2,500	\$2,500	\$15,500	\$0
Approved:	\$28,520,248	\$13,020,248	\$3,000,000	\$2,500	\$2,500	\$2,500	\$2,500	\$2,500	\$15,500	\$0
More (Less) Than FY25 Approved			\$0	\$0	\$0	\$0	\$0	\$2,500	\$2,500	

* = 000's



Capital Budget and Program

FY2026 Council Approved

Anne Arundel County, Maryland

H564100 Arundel Mills LDC Roads

Project Class:

Roads & Bridges

Description

Dept:

DPW-Hwys

The project funds all aspects of road and pedestrian rehabilitation, and safety improvements as identified by the Anne Arundel County Arundel Mills - MarylandLive! Local Development Council for the purpose of improving motorist and pedestrian facilities for communities near Arundel Mills - MarylandLive!.

Benefit

Improved Efficiency to reduce impacts to neighboring communities within a three mile radius of Arundel Mills - Maryland Live!; Rehabilitation/Replacement and Corrective Maintenance to extend the useful life of County infrastructure.

Financial Information

Initial Total Cost Est: \$3,900,000

Year First Apprvd: 2015

Est. Operating Budget Impact: Indeterminate

Project Status

1. Current Status Of This Project: Active
2. Action Taken In Current Fiscal Year: Multi-Year
3. Action Required To Complete This Project: Multi-Year

Changes from Prior Year

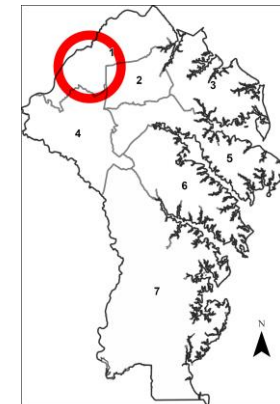
1. Change in Name or Description: None
2. Change in Total Project Cost: Added FY31 funding
3. Change in Scope: None
4. Change in Timing: None

As of:	Expended	Encumbered	Total
04/01/24	\$1,886,880	\$147,351	\$2,034,232
04/01/25	\$481,096	\$103,682	\$584,778

Amendment History

Phase	Total	Prior	FY2026	FY2027*	FY2028*	FY2029*	FY2030*	FY2031*	6 Yr Total*	6 Yr Plus*
Plans and Engineering	\$1,350,000	\$940,000	\$60,000	\$70	\$70	\$70	\$70	\$70	\$410	\$0
Land	\$28,000	\$16,000	\$2,000	\$2	\$2	\$2	\$2	\$2	\$12	\$0
Construction	\$2,771,914	\$456,914	\$315,000	\$400	\$400	\$400	\$400	\$400	\$2,315	\$0
Overhead	\$337,267	\$174,267	\$23,000	\$28	\$28	\$28	\$28	\$28	\$163	\$0
Approved:	\$4,487,180	\$1,587,180	\$400,000	\$500	\$500	\$500	\$500	\$500	\$2,900	\$0
Funding	Total	Prior	FY2026	FY2027*	FY2028*	FY2029*	FY2030*	FY2031*	6 Yr Total*	6 Yr Plus*
Video Lottery Impact Aid	\$4,487,180	\$1,587,180	\$400,000	\$500	\$500	\$500	\$500	\$500	\$2,900	\$0
Approved:	\$4,487,180	\$1,587,180	\$400,000	\$500	\$500	\$500	\$500	\$500	\$2,900	\$0
More (Less) Than FY25 Approved			(\$100,000)	\$0	\$0	\$0	\$0	\$500	\$400	

* = 000's



Capital Budget and Program

FY2026 Council Approved

Anne Arundel County, Maryland

H566600 ADA ROW Compliance

Project Class:

Roads & Bridges

Description

Dept:

DPW-Hwys

Funds are requested for the rehabilitation of sidewalks, curb ramps, and accessible pedestrian signals within the public right of way, including ancillary work such as system-wide evaluations, to ensure compliance with Federal Americans with Disabilities Act (ADA) and Section 504 of the Rehabilitation Act of 1973.

Benefit

Federal and State Regulatory Compliance and corrective maintenance of County infrastructure to ensure Americans with Disability Act compliance.

Financial Information

Initial Total Cost Est: \$400,000

Year First Apprvd: 2016

Est. Operating Budget Impact: Indeterminate

Project Status

1. Current Status Of This Project: Active
2. Action Taken In Current Fiscal Year: Multi-Year
3. Action Required To Complete This Project: Multi-Year

Changes from Prior Year

1. Change in Name or Description: None
2. Change in Total Project Cost: Added FY31 funding
3. Change in Scope: None
4. Change in Timing: None

As of:	Expended	Encumbered	Total
04/01/24	\$1,658,686	\$440,158	\$2,098,843
04/01/25	\$1,658,686	\$440,158	\$2,098,843

Amendment History

Phase	Total	Prior	FY2026	FY2027*	FY2028*	FY2029*	FY2030*	FY2031*	6 Yr Total*	6 Yr Plus*
Plans and Engineering	\$380,000	\$380,000	\$0	\$0	\$0	\$0	\$0	\$0	\$0	\$0
Construction	\$10,391,286	\$4,031,286	\$1,060,000	\$1,060	\$1,060	\$1,060	\$1,060	\$1,060	\$6,360	\$0
Overhead	\$580,622	\$250,622	\$55,000	\$55	\$55	\$55	\$55	\$55	\$330	\$0
Approved:	\$11,351,908	\$4,661,908	\$1,115,000	\$1,115	\$1,115	\$1,115	\$1,115	\$1,115	\$6,690	\$0
Funding	Total	Prior	FY2026	FY2027*	FY2028*	FY2029*	FY2030*	FY2031*	6 Yr Total*	6 Yr Plus*
General County Bonds	\$11,351,908	\$4,661,908	\$1,115,000	\$1,115	\$1,115	\$1,115	\$1,115	\$1,115	\$6,690	\$0
Approved:	\$11,351,908	\$4,661,908	\$1,115,000	\$1,115	\$1,115	\$1,115	\$1,115	\$1,115	\$6,690	\$0

Location

Countywide

More (Less) Than FY25 Approved
* = 000's

\$0 \$0 \$0 \$0 \$0 \$1,115 \$1,115

Capital Budget and Program

FY2026 Council Approved

Anne Arundel County, Maryland

H566700 Hanover Road Corridor Imprv

Project Class:

Roads & Bridges

Description

Dept:

Transportation

This project is to provide design, construction and rights of way acquisition of a section of Hanover Road on a new alignment from west of Ridge Road to New Ridge Road in Hanover, and other related projects near the MD295 intersection.

This project is 100% Impact Fee eligible in District 1.

Benefit

Improved efficiency of traffic operations and service expansion to provide added capacity.

Financial Information

Initial Total Cost Est: \$14,342,000

Year First Apprvd: 2016

Est. Operating Budget Impact: Indeterminate

Project Status

1. Current Status Of This Project: Active

2. Action Taken In Current Fiscal Year: Design, ROW

3. Action Required To Complete This Project: Design, ROW, Construction, Performance

Changes from Prior Year

1. Change in Name or Description: None

2. Change in Total Project Cost: None

3. Change in Scope: None

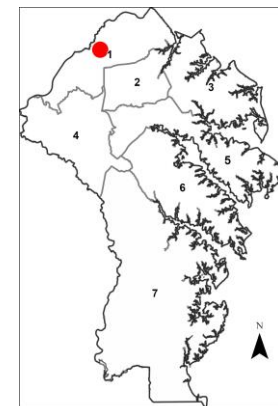
4. Change in Timing: None

As of:	Expended	Encumbered	Total
04/01/24	\$2,026,828	\$62,055	\$2,088,883
04/01/25	\$2,026,828	\$62,055	\$2,088,883

Amendment History

County Council removed \$30k via AMD #65 to Bill 29-15.
County Council removed \$200k in FY18 and \$100k in FY20 via AMD #97 to Bill 29-15.

Phase	Total	Prior	FY2026	FY2027*	FY2028*	FY2029*	FY2030*	FY2031*	6 Yr Total*	6 Yr Plus*
Plans and Engineering	\$1,410,000	\$1,260,000	\$0	\$0	\$0	\$150	\$0	\$0	\$150	\$0
Land	\$11,663,000	\$11,663,000	\$0	\$0	\$0	\$0	\$0	\$0	\$0	\$0
Construction	\$15,016,000	\$750,000	\$0	\$0	\$0	\$14,266	\$0	\$0	\$14,266	\$0
Overhead	\$1,798,000	\$645,000	(\$116,000)	\$0	\$0	\$1,269	\$0	\$0	\$1,153	\$0
Approved:	\$29,887,000	\$14,318,000	(\$116,000)	\$0	\$0	\$15,685	\$0	\$0	\$15,569	\$0
Funding	Total	Prior	FY2026	FY2027*	FY2028*	FY2029*	FY2030*	FY2031*	6 Yr Total*	6 Yr Plus*
Hwy Impact Fees Dist 1	\$13,516,350	\$13,632,350	(\$116,000)	\$0	\$0	\$0	\$0	\$0	(\$116)	\$0
Other State Grants	\$500,000	\$500,000	\$0	\$0	\$0	\$0	\$0	\$0	\$0	\$0
Developer Contribution	\$15,870,650	\$185,650	\$0	\$0	\$0	\$15,685	\$0	\$0	\$15,685	\$0
Approved:	\$29,887,000	\$14,318,000	(\$116,000)	\$0	\$0	\$15,685	\$0	\$0	\$15,569	\$0
More (Less) Than FY25 Approved			(\$116,000)	\$0	\$0	\$0	\$0	\$0	(\$116)	
* = 000's										



Capital Budget and Program

FY2026 Council Approved

Anne Arundel County, Maryland

H566800 McKendree Rd/Lyons Creek

Project Class:

Roads & Bridges

Description

Dept:

DPW-Engineering

This project is to remove and replace the culvert on McKendree Road over Lyons Creek to correct the structurally deficient condition of the existing multi-cell culvert.

This project is eligible for up to 80% construction cost funding through the Federal Highway Bridge Program (HBP).

Benefit

Replacement of County Infrastructure to extend its useful life.

Financial Information

Initial Total Cost Est: \$1,159,000

Year First Apprvd: 2016

Est. Operating Budget Impact: Potential savings/cost avoidance

Project Status

1. Current Status Of This Project: Active
2. Action Taken In Current Fiscal Year: Design, ROW
3. Action Required To Complete This Project: Construction, Performance

Changes from Prior Year

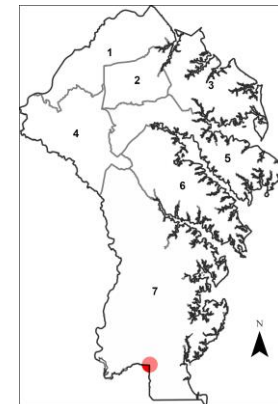
1. Change in Name or Description: None
2. Change in Total Project Cost: Decreased due to current cost estimates
3. Change in Scope: None
4. Change in Timing: None

As of:	Expended	Encumbered	Total
04/01/24	\$240,783	\$212,541	\$453,324
04/01/25	\$240,783	\$212,541	\$453,324

Amendment History

Phase	Total	Prior	FY2026	FY2027*	FY2028*	FY2029*	FY2030*	FY2031*	6 Yr Total*	6 Yr Plus*
Plans and Engineering	\$309,000	\$302,000	\$7,000	\$0	\$0	\$0	\$0	\$0	\$7	\$0
Land	\$13,000	\$17,000	(\$4,000)	\$0	\$0	\$0	\$0	\$0	(\$4)	\$0
Construction	\$2,278,000	\$2,833,000	(\$555,000)	\$0	\$0	\$0	\$0	\$0	(\$555)	\$0
Overhead	\$184,000	\$189,000	(\$5,000)	\$0	\$0	\$0	\$0	\$0	(\$5)	\$0
Approved:	\$2,784,000	\$3,341,000	(\$557,000)	\$0	\$0	\$0	\$0	\$0	(\$557)	\$0
Funding	Total	Prior	FY2026	FY2027*	FY2028*	FY2029*	FY2030*	FY2031*	6 Yr Total*	6 Yr Plus*
General County Bonds	\$846,567	\$1,173,000	(\$326,433)	\$0	\$0	\$0	\$0	\$0	(\$326)	\$0
Fed Bridge Repair Prgm	\$1,937,433	\$2,168,000	(\$230,567)	\$0	\$0	\$0	\$0	\$0	(\$231)	\$0
Approved:	\$2,784,000	\$3,341,000	(\$557,000)	\$0	\$0	\$0	\$0	\$0	(\$557)	\$0
More (Less) Than FY25 Approved			(\$557,000)	\$0	\$0	\$0	\$0	\$0	(\$557)	

* = 000's



Capital Budget and Program

FY2026 Council Approved

Anne Arundel County, Maryland

H569500 Gov Bridge Over Pax River

Project Class:

Roads & Bridges

Description

Dept:

DPW-Engineering

This project will reimburse Prince George's County for Anne Arundel County's share of the cost to replace the bridge along Governor Bridge Road over the Patuxent River.

This project is eligible for 80% construction cost funding through the Federal Highway Bridge Program (HBP).

Benefit

Replacement of shared infrastructure and improved safety.

Project Status

1. Current Status Of This Project: Active
2. Action Taken In Current Fiscal Year: Planning, Design
3. Action Required To Complete This Project: Design, ROW, Construction, Performance

Changes from Prior Year

1. Change in Name or Description: None
2. Change in Total Project Cost: None
3. Change in Scope: None
4. Change in Timing: None

Phase	Total	Prior	FY2026	FY2027*	FY2028*	FY2029*	FY2030*	FY2031*	6 Yr Total*	6 Yr Plus*
Plans and Engineering	\$25,000	\$25,000	\$0	\$0	\$0	\$0	\$0	\$0	\$0	\$0
Land	\$5,000	\$5,000	\$0	\$0	\$0	\$0	\$0	\$0	\$0	\$0
Construction	\$20,000	\$20,000	\$0	\$0	\$0	\$0	\$0	\$0	\$0	\$0
Overhead	\$3,000	\$3,000	\$0	\$0	\$0	\$0	\$0	\$0	\$0	\$0
Other	\$1,148,000	\$893,000	\$0	\$255	\$0	\$0	\$0	\$0	\$255	\$0
Approved:	\$1,201,000	\$946,000	\$0	\$255	\$0	\$0	\$0	\$0	\$255	\$0
Funding	Total	Prior	FY2026	FY2027*	FY2028*	FY2029*	FY2030*	FY2031*	6 Yr Total*	6 Yr Plus*
General County Bonds	\$1,201,000	\$946,000	\$0	\$255	\$0	\$0	\$0	\$0	\$255	\$0
Approved:	\$1,201,000	\$946,000	\$0	\$255	\$0	\$0	\$0	\$0	\$255	\$0
More (Less) Than FY25 Approved			\$0	\$0	\$0	\$0	\$0	\$0	\$0	\$0

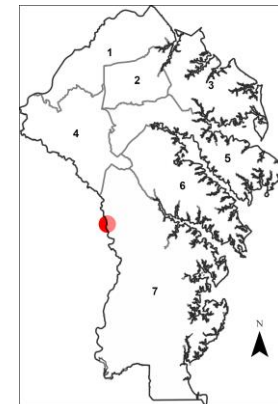
* = 000's

Financial Information

Initial Total Cost Est: \$946,000
 Year First Apprvd: 2017
 Est. Operating Budget Impact: Potential savings/cost avoidance

As of:	Expended	Encumbered	Total
04/01/24	\$838		
04/01/25	\$838	\$0	\$838

Amendment History



Capital Budget and Program

FY2026 Council Approved

Anne Arundel County, Maryland

H569600 Monterey Ave Sidewalk Improv

Project Class:

Roads & Bridges

Description

Dept:

Transportation

This project will provide sidewalk, curb and gutter, storm drain, and roadway improvements along Monterey Avenue between Odenton Road and June Drive.

Benefit

Improve vehicular and pedestrian safety. Primary community walking route to Odenton Elementary School.

Project Status

1. Current Status Of This Project: Active
2. Action Taken In Current Fiscal Year: Design, ROW
3. Action Required To Complete This Project: ROW, Construction, Performance

Changes from Prior Year

1. Change in Name or Description: None
2. Change in Total Project Cost: Increased due to current cost estimates
3. Change in Scope: None
4. Change in Timing: None

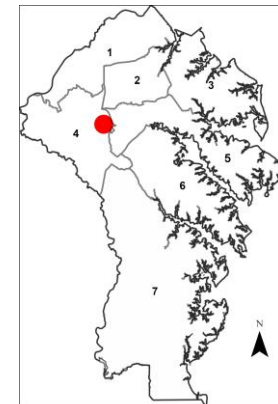
Phase	Total	Prior	FY2026	FY2027*	FY2028*	FY2029*	FY2030*	FY2031*	6 Yr Total*	6 Yr Plus*
Plans and Engineering	\$768,000	\$695,000	\$73,000	\$0	\$0	\$0	\$0	\$0	\$73	\$0
Land	\$134,000	\$134,000	\$0	\$0	\$0	\$0	\$0	\$0	\$0	\$0
Construction	\$3,735,000	\$3,612,000	\$123,000	\$0	\$0	\$0	\$0	\$0	\$123	\$0
Overhead	\$370,000	\$266,000	\$104,000	\$0	\$0	\$0	\$0	\$0	\$104	\$0
Approved:	\$5,007,000	\$4,707,000	\$300,000	\$0	\$0	\$0	\$0	\$0	\$300	\$0
Funding	Total	Prior	FY2026	FY2027*	FY2028*	FY2029*	FY2030*	FY2031*	6 Yr Total*	6 Yr Plus*
General County Bonds	\$472,000	\$172,000	\$300,000	\$0	\$0	\$0	\$0	\$0	\$300	\$0
Tax Increment Fund (TIF)	\$4,535,000	\$4,535,000	\$0	\$0	\$0	\$0	\$0	\$0	\$0	\$0
Approved:	\$5,007,000	\$4,707,000	\$300,000	\$0	\$0	\$0	\$0	\$0	\$300	\$0
More (Less) Than FY25 Approved			\$300,000	\$0	\$0	\$0	\$0	\$0	\$300	
* = 000's										

Financial Information

Initial Total Cost Est: \$1,302,000
 Year First Apprvd: 2017
 Est. Operating Budget Impact: Between \$50,000 & \$100,000 per year

As of:	Expended	Encumbered	Total
04/01/24	\$730,842	\$402,404	\$1,133,246
04/01/25	\$730,842	\$402,404	\$1,133,246

Amendment History



Capital Budget and Program

FY2026 Council Approved

Anne Arundel County, Maryland

H573100 Race Road - Jessup Village

Project Class:

Roads & Bridges

Description

Dept:

Transportation

This project will design, acquire rights of way, and construct improvements along MD 175 (Annapolis Road), Redbud Avenue, Champion Forest Avenue, Chestnut Avenue, Race Road, and National Business Parkway providing improved vehicular, bicycle, and pedestrian access to the new Jessup Elementary School and the corridor.

This project is 35% Impact Fee eligible in district 4, and 65% Impact Fee eligible in district 6.

Benefit

Improve vehicular, bicycle, and pedestrian safety, accessibility and mobility in the area.

Financial Information

Initial Total Cost Est: \$19,070,000
 Year First Apprvd: 2018
 Est. Operating Budget Impact: Between \$100,000 & \$250,000 per year

Project Status

1. Current Status Of This Project: Active

2. Action Taken In Current Fiscal Year: Design, ROW

3. Action Required To Complete This Project: Design, ROW, Construction, Performance

Changes from Prior Year

1. Change in Name or Description: None

2. Change in Total Project Cost: Increased based on current cost estimates

3. Change in Scope: None

4. Change in Timing: None

As of:	Expended	Encumbered	Total
04/01/24	\$1,233,925	\$3,091,983	\$4,325,908
04/01/25	\$1,233,925	\$3,091,983	\$4,325,908

Amendment History

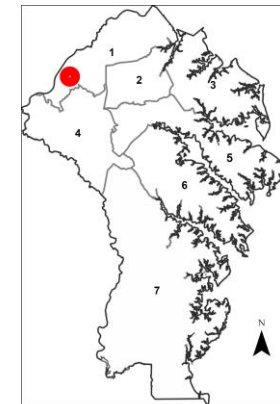
CC removed \$500k via AMD #21 to Bill 36-17.

Phase	Total	Prior	FY2026	FY2027*	FY2028*	FY2029*	FY2030*	FY2031*	6 Yr Total*	6 Yr Plus*
Plans and Engineering	\$1,794,000	\$1,466,000	\$328,000	\$0	\$0	\$0	\$0	\$0	\$328	\$0
Land	\$10,696,000	\$10,839,000	(\$143,000)	\$0	\$0	\$0	\$0	\$0	(\$143)	\$0
Construction	\$19,672,000	\$20,132,000	(\$460,000)	\$0	\$0	\$0	\$0	\$0	(\$460)	\$0
Overhead	\$1,810,000	\$1,297,000	\$513,000	\$0	\$0	\$0	\$0	\$0	\$513	\$0
Approved:	\$33,972,000	\$33,734,000	\$238,000	\$0	\$0	\$0	\$0	\$0	\$238	\$0
Funding	Total	Prior	FY2026	FY2027*	FY2028*	FY2029*	FY2030*	FY2031*	6 Yr Total*	6 Yr Plus*
General County Bonds	\$996,000	\$1,268,000	(\$272,000)	\$0	\$0	\$0	\$0	\$0	(\$272)	\$0
PPI Fund Bonds	\$9,577,000	\$9,577,000	\$0	\$0	\$0	\$0	\$0	\$0	\$0	\$0
Hwy Impact Fees Dist 4	\$5,679,000	\$5,679,000	\$0	\$0	\$0	\$0	\$0	\$0	\$0	\$0
Hwy Impact Fees Dist 6	\$12,360,000	\$11,850,000	\$510,000	\$0	\$0	\$0	\$0	\$0	\$510	\$0
Developer Contribution	\$5,360,000	\$5,360,000	\$0	\$0	\$0	\$0	\$0	\$0	\$0	\$0
Approved:	\$33,972,000	\$33,734,000	\$238,000	\$0	\$0	\$0	\$0	\$0	\$238	\$0

More (Less) Than FY25 Approved

* = 000's

\$238,000	\$0	\$0	\$0	\$0	\$0	\$238
-----------	-----	-----	-----	-----	-----	-------



H575300 Brock Brdg/Ltl Patuxent Bank

Project Class:

Roads & Bridges

Description

Dept:

DPW-Engineering

This project involves the design and rehabilitation of the Brock Bridge Road embankment at the Little Patuxent River. Flooding, scour, debris transport and repeated roadway overtopping following large storm events has stripped away soil and degraded existing natural manmade embankment protection.

Benefit**Project Status**

1. Current Status Of This Project: Active
2. Action Taken In Current Fiscal Year: Performance
3. Action Required To Complete This Project: Performance

Changes from Prior Year

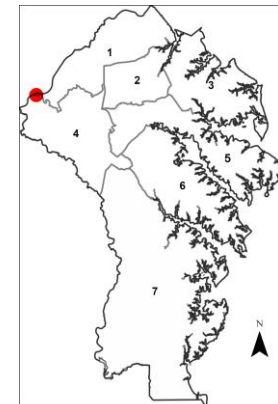
1. Change in Name or Description: None
2. Change in Total Project Cost: Decreased based on actual costs
3. Change in Scope: None
4. Change in Timing: None

Phase	Total	Prior	FY2026	FY2027*	FY2028*	FY2029*	FY2030*	FY2031*	6 Yr Total*	6 Yr Plus*
Plans and Engineering	\$362,000	\$364,000	(\$2,000)	\$0	\$0	\$0	\$0	\$0	(\$2)	\$0
Land	\$11,000	\$11,000	\$0	\$0	\$0	\$0	\$0	\$0	\$0	\$0
Construction	\$1,177,000	\$1,252,000	(\$75,000)	\$0	\$0	\$0	\$0	\$0	(\$75)	\$0
Overhead	\$78,000	\$98,000	(\$20,000)	\$0	\$0	\$0	\$0	\$0	(\$20)	\$0
Approved:	\$1,628,000	\$1,725,000	(\$97,000)	\$0	\$0	\$0	\$0	\$0	(\$97)	\$0
Funding	Total	Prior	FY2026	FY2027*	FY2028*	FY2029*	FY2030*	FY2031*	6 Yr Total*	6 Yr Plus*
General County Bonds	\$1,628,000	\$1,725,000	(\$97,000)	\$0	\$0	\$0	\$0	\$0	(\$97)	\$0
Approved:	\$1,628,000	\$1,725,000	(\$97,000)	\$0	\$0	\$0	\$0	\$0	(\$97)	\$0
More (Less) Than FY25 Approved			(\$97,000)	\$0	\$0	\$0	\$0	\$0	(\$97)	
* = 000's										

Financial Information

Initial Total Cost Est: \$2,023,000
 Year First Apprvd: 2019
 Est. Operating Budget Impact: Potential savings/cost avoidance

As of:	Expended	Encumbered	Total
04/01/24	\$1,528,528	\$86,953	\$1,615,481
04/01/25	\$1,528,528	\$86,953	\$1,615,481

Amendment History

H575600 Jumpers Hole Rd Improvements**Project Class:****Roads & Bridges****Description****Dept:****Transportation**

This project will design, acquire rights of way, and construct improvements along Jumpers Hole Road from Benfield Boulevard to Earleigh Heights / Kinder Road / Kinder Park. Improvements include a shared use path along the west side, a sidewalk along the east side, and bike lanes along the road.

This project is 100% eligible for use of Impact Fees in District 3.

Benefit**Project Status**

1. Current Status Of This Project: Active
2. Action Taken In Current Fiscal Year: Planning, Design, ROW
3. Action Required To Complete This Project: ROW, Construction, Performance

Changes from Prior Year

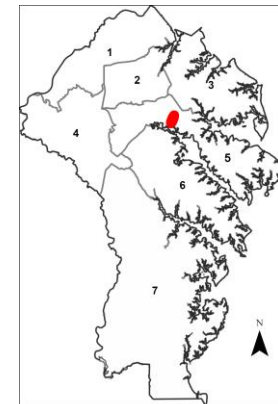
1. Change in Name or Description: None
2. Change in Total Project Cost: Increased based on current cost estimates
3. Change in Scope: None
4. Change in Timing: None

Phase	Total	Prior	FY2026	FY2027*	FY2028*	FY2029*	FY2030*	FY2031*	6 Yr Total*	6 Yr Plus*
Plans and Engineering	\$1,041,000	\$931,000	\$110,000	\$0	\$0	\$0	\$0	\$0	\$110	\$0
Land	\$325,000	\$325,000	\$0	\$0	\$0	\$0	\$0	\$0	\$0	\$0
Construction	\$11,853,000	\$10,887,000	\$966,000	\$0	\$0	\$0	\$0	\$0	\$966	\$0
Overhead	\$15,000	\$729,000	(\$714,000)	\$0	\$0	\$0	\$0	\$0	(\$714)	\$0
Other	\$797,000	\$797,000	\$0	\$0	\$0	\$0	\$0	\$0	\$0	\$0
Approved:	\$14,031,000	\$13,669,000	\$362,000	\$0	\$0	\$0	\$0	\$0	\$362	\$0
Funding	Total	Prior	FY2026	FY2027*	FY2028*	FY2029*	FY2030*	FY2031*	6 Yr Total*	6 Yr Plus*
General County Bonds	\$10,099,000	\$12,009,000	(\$1,410,000)	(\$500)	\$0	\$0	\$0	\$0	(\$1,910)	\$0
Hwy Impact Fees Dist 3	\$3,913,000	\$1,641,000	\$1,772,000	\$500	\$0	\$0	\$0	\$0	\$2,272	\$0
Developer Contribution	\$19,000	\$19,000	\$0	\$0	\$0	\$0	\$0	\$0	\$0	\$0
Approved:	\$14,031,000	\$13,669,000	\$362,000	\$0	\$0	\$0	\$0	\$0	\$362	\$0
More (Less) Than FY25 Approved			\$362,000	\$0	\$0	\$0	\$0	\$0	\$362	
* = 000's										

Financial Information

Initial Total Cost Est: \$1,466,000
 Year First Apprvd: 2019
 Est. Operating Budget Impact: Between \$50,000 & \$100,000 per year

As of:	Expended	Encumbered	Total
04/01/24	\$611,899	\$261,083	\$872,981
04/01/25	\$611,899	\$261,083	\$872,981

Amendment History

Capital Budget and Program

FY2026 Council Approved

Anne Arundel County, Maryland

H575700 MD 214 & Loch Haven Road

Project Class:

Roads & Bridges

Description

This project will design, acquire rights of way, and construct improvements consisting of adding bicycle infrastructure, shared use path, capacity improvements and increasing vehicular capacity along MD 214 from MD 468 to east of Loch Haven Road, including intersection improvements at Loch Haven Road.

This project is 100% eligible for use of Impact Fees in District 5.

Benefit

To improve traffic level of service along the MD 214 corridor; add shoulders for emergency vehicle and bicycle access.

Project Status

1. Current Status Of This Project: Active
2. Action Taken In Current Fiscal Year: Planning, Design
3. Action Required To Complete This Project: Design, ROW, Construction, Performance

Changes from Prior Year

1. Change in Name or Description: None
2. Change in Total Project Cost: Decreased due to current cost estimates
3. Change in Scope: None
4. Change in Timing: None

Phase	Total	Prior	FY2026	FY2027*	FY2028*	FY2029*	FY2030*	FY2031*	6 Yr Total*	6 Yr Plus*
Plans and Engineering	\$84,000	\$80,000	\$4,000	\$0	\$0	\$0	\$0	\$0	\$4	\$0
Land	\$2,000	\$2,000	\$0	\$0	\$0	\$0	\$0	\$0	\$0	\$0
Construction	\$84,000	\$0	\$84,000	\$0	\$0	\$0	\$0	\$0	\$84	\$0
Overhead	\$12,000	\$3,000	\$9,000	\$0	\$0	\$0	\$0	\$0	\$9	\$0
Other	\$7,136,000	\$6,123,000	\$1,013,000	\$0	\$0	\$0	\$0	\$0	\$1,013	\$0
Approved:	\$7,318,000	\$6,208,000	\$1,110,000	\$0	\$0	\$0	\$0	\$0	\$1,110	\$0
Funding	Total	Prior	FY2026	FY2027*	FY2028*	FY2029*	FY2030*	FY2031*	6 Yr Total*	6 Yr Plus*
General County Bonds	\$3,205,000	\$3,195,000	\$310,000	(\$300)	\$0	\$0	\$0	\$0	\$10	\$0
PPI Fund Bonds	\$893,000	\$893,000	\$0	\$0	\$0	\$0	\$0	\$0	\$0	\$0
Hwy Impact Fees Dist 5	\$2,720,000	\$1,620,000	\$800,000	\$300	\$0	\$0	\$0	\$0	\$1,100	\$0
Other Fed Grants	\$500,000	\$500,000	\$0	\$0	\$0	\$0	\$0	\$0	\$0	\$0
Approved:	\$7,318,000	\$6,208,000	\$1,110,000	\$0	\$0	\$0	\$0	\$0	\$1,110	\$0

More (Less) Than FY25 Approved

* = 000's

(\$49,000) | \$0 | \$0 | \$0 | \$0 | \$0 | (\$49)

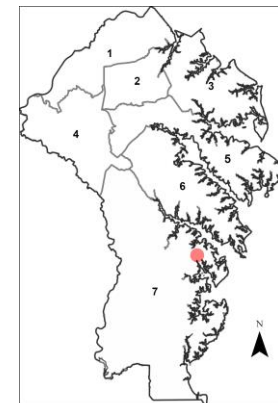
Financial Information

Initial Total Cost Est: \$3,908,000
 Year First Apprvd: 2019
 Est. Operating Budget Impact: None

As of:	Expended	Encumbered	Total
04/01/24	\$747,857	\$1,684,080	\$2,431,937
04/01/25	\$747,857	\$1,684,080	\$2,431,937

Amendment History

Council switched funding sources via Bill 66-20; removed bonds and replaced it with Impact Fees and PPI Fund bonds.



Capital Budget and Program

FY2026 Council Approved

Anne Arundel County, Maryland

H578400 Transit Improvements

Project Class:

Roads & Bridges

Description

Dept:

Transportation

This project is for the installation of new transit improvements including concrete pads, shelters, benches, bike racks, bike lockers, bike racks on buses, etc.; as well as the maintenance and repair of existing transit improvements on County or State right-of-way for services operated by or in coordination with the Office of Transportation.

Benefit

These improvements will improve conditions for transit riders, expanding potential pool of users and increasing ridership. It will also expand the transit services offered, particularly with bike share or other similar infrastructure installation.

Project Status

1. Current Status Of This Project: Active
2. Action Taken In Current Fiscal Year: Multi-Year
3. Action Required To Complete This Project: Multi-Year

Changes from Prior Year

1. Change in Name or Description: None
2. Change in Total Project Cost: Added FY31 funding
3. Change in Scope: None
4. Change in Timing: None

Phase	Total	Prior	FY2026	FY2027*	FY2028*	FY2029*	FY2030*	FY2031*	6 Yr Total*	6 Yr Plus*
Plans and Engineering	\$171,704	\$93,704	\$13,000	\$13	\$13	\$13	\$13	\$13	\$78	\$0
Land	\$6,000	\$6,000	\$0	\$0	\$0	\$0	\$0	\$0	\$0	\$0
Construction	\$392,590	\$170,590	\$37,000	\$37	\$37	\$37	\$37	\$37	\$222	\$0
Overhead	\$13,367	\$13,367	\$0	\$0	\$0	\$0	\$0	\$0	\$0	\$0
Approved:	\$583,661	\$283,661	\$50,000	\$50	\$50	\$50	\$50	\$50	\$300	\$0
Funding	Total	Prior	FY2026	FY2027*	FY2028*	FY2029*	FY2030*	FY2031*	6 Yr Total*	6 Yr Plus*
General County Bonds	\$583,661	\$283,661	\$50,000	\$50	\$50	\$50	\$50	\$50	\$300	\$0
Approved:	\$583,661	\$283,661	\$50,000	\$50	\$50	\$50	\$50	\$50	\$300	\$0
More (Less) Than FY25 Approved			\$0	\$0	\$0	\$0	\$0	\$50	\$50	

* = 000's

Financial Information

Initial Total Cost Est: \$300,000
 Year First Apprvd: 2020
 Est. Operating Budget Impact: Between \$50,000 & \$100,000 per year

As of:	Expended	Encumbered	Total
04/01/24	\$88,670	\$78,622	\$167,292
04/01/25	\$72,331	\$63,998	\$136,329

Amendment History

Location

Countywide

Capital Budget and Program

FY2026 Council Approved

Anne Arundel County, Maryland

H581100 Bridge Const. Placeholder

Project Class:

Roads & Bridges

Description

Dept:

DPW-Engineering

The sole purpose of this project is to serve as a "place holder" in the program years of the capital improvement program (CIP). In this way funding can be allocated in the CIP for the orderly pursuit of a large list of "Unfunded Requests" for the construction portion of bridge replacement or repair, without requiring the premature identification of the most cost efficient and programmatically effective improvements.

This project will not be the subject of any appropriation and therefore no expenditures will ever accrue against this project.

Eligible projects may have up to 80% of the construction cost funded though the Federal Highway Bridge Program (HBP).

Benefit

Financial Information

Initial Total Cost Est: \$30,000,000
Year First Apprvd: 2021
Est. Operating Budget Impact: None

Project Status

- Current Status Of This Project: Active
- Action Taken In Current Fiscal Year: Multi-Year
- Action Required To Complete This Project: Multi-Year

Changes from Prior Year

- Change in Name or Description: None
- Change in Total Project Cost: Deleted FY26 funding, added FY31 funding
- Change in Scope: None
- Change in Timing: None

As of:	Expended	Encumbered	Total
04/01/24	\$0	\$0	\$0
04/01/25	\$0	\$0	\$0

Amendment History

Phase	Total	Prior	FY2026	FY2027*	FY2028*	FY2029*	FY2030*	FY2031*	6 Yr Total*	6 Yr Plus*
Construction	\$35,375,000	\$0	\$0	\$7,075	\$7,075	\$7,075	\$7,075	\$7,075	\$35,375	\$0
Overhead	\$2,125,000	\$0	\$0	\$425	\$425	\$425	\$425	\$425	\$2,125	\$0
Approved:	\$37,500,000	\$0	\$0	\$7,500	\$7,500	\$7,500	\$7,500	\$7,500	\$37,500	\$0
Funding	Total	Prior	FY2026	FY2027*	FY2028*	FY2029*	FY2030*	FY2031*	6 Yr Total*	6 Yr Plus*
General County Bonds	\$7,500,000	\$0	\$0	\$1,500	\$1,500	\$1,500	\$1,500	\$1,500	\$7,500	\$0
Fed Bridge Repair Prgm	\$30,000,000	\$0	\$0	\$6,000	\$6,000	\$6,000	\$6,000	\$6,000	\$30,000	\$0
Approved:	\$37,500,000	\$0	\$0	\$7,500	\$7,500	\$7,500	\$7,500	\$7,500	\$37,500	\$0
More (Less) Than FY25 Approved			(\$7,500,000)	\$0	\$0	\$0	\$0	\$7,500	\$0	

* = 000's

Location

Countywide

Capital Budget and Program

FY2026 Council Approved

Anne Arundel County, Maryland

H581400 Route 2 Improvements

Project Class:

Roads & Bridges

Description

Dept:

Transportation

This project will design, acquire rights of way, and construct a third northbound travel lane, shoulder, and sidewalk along MD 2 between US 50 and Arnold Road and other possible multi-modal improvements on the adjoining road network.

This project is 100% Impact Fee eligible in District 3.

Benefit

Travel time reliability and bicycle/pedestrian safety will be improved.

Financial Information

Initial Total Cost Est: \$16,503,000

Year First Apprvd: 2021

Est. Operating Budget Impact: Indeterminate

Project Status

1. Current Status Of This Project: Active

2. Action Taken In Current Fiscal Year: Design

3. Action Required To Complete This Project: Design, ROW, Construction, Performance

Changes from Prior Year

1. Change in Name or Description: None

2. Change in Total Project Cost: Increased due to current cost estimates

3. Change in Scope: None

4. Change in Timing: None

As of:	Expended	Encumbered	Total
04/01/24	\$137,513	\$72,903	\$210,416
04/01/25	\$137,513	\$72,903	\$210,416

Amendment History

Council switched funding sources via Bill 66-20; removed PPI Fund bonds and replaced with Impact Fees.

Phase	Total	Prior	FY2026	FY2027*	FY2028*	FY2029*	FY2030*	FY2031*	6 Yr Total*	6 Yr Plus*
Plans and Engineering	\$53,000	\$50,000	\$3,000	\$0	\$0	\$0	\$0	\$0	\$3	\$0
Land	\$0	\$0	\$0	\$0	\$0	\$0	\$0	\$0	\$0	\$0
Construction	\$53,000	\$50,000	\$3,000	\$0	\$0	\$0	\$0	\$0	\$3	\$0
Overhead	\$7,000	\$5,000	\$2,000	\$0	\$0	\$0	\$0	\$0	\$2	\$0
Other	\$3,887,000	\$3,473,000	\$414,000	\$0	\$0	\$0	\$0	\$0	\$414	\$0
Approved:	\$4,000,000	\$3,578,000	\$422,000	\$0	\$0	\$0	\$0	\$0	\$422	\$0
Funding	Total	Prior	FY2026	FY2027*	FY2028*	FY2029*	FY2030*	FY2031*	6 Yr Total*	6 Yr Plus*
General County Bonds	\$274,000	\$274,000	\$0	\$0	\$0	\$0	\$0	\$0	\$0	\$0
PPI Fund Bonds	\$2,411,000	\$2,411,000	\$0	\$0	\$0	\$0	\$0	\$0	\$0	\$0
General Fund PayGo	\$422,000	\$0	\$422,000	\$0	\$0	\$0	\$0	\$0	\$422	\$0
Hwy Impact Fees Dist 3	\$893,000	\$893,000	\$0	\$0	\$0	\$0	\$0	\$0	\$0	\$0
Approved:	\$4,000,000	\$3,578,000	\$422,000	\$0	\$0	\$0	\$0	\$0	\$422	\$0
More (Less) Than FY25 Approved			\$422,000	\$0	\$0	\$0	\$0	\$0	\$422	

* = 000's



Capital Budget and Program

FY2026 Council Approved

Anne Arundel County, Maryland

H581600 Route 3 Improvements

Project Class:

Roads & Bridges

Description

Dept:

Transportation

This project will design, acquire rights of way, and construct improvements along MD 3 from Waugh Chapel Road to MD 32 by adding a 3rd travel lane in each direction, including shoulders, and related multi-modal infrastructure and intersection improvements where required. This project is 100% eligible for use of Impact Fees in District 4.

Benefit

Travel time reliability and bicycle/pedestrian safety will be improved.

Project Status

1. Current Status Of This Project: Active
2. Action Taken In Current Fiscal Year: Design
3. Action Required To Complete This Project: Design, ROW, Construction, Performance

Changes from Prior Year

1. Change in Name or Description: None
2. Change in Total Project Cost: Increased due to current cost estimates
3. Change in Scope: None
4. Change in Timing: None

Phase	Total	Prior	FY2026	FY2027*	FY2028*	FY2029*	FY2030*	FY2031*	6 Yr Total*	6 Yr Plus*
Plans and Engineering	\$344,000	\$330,000	\$14,000	\$0	\$0	\$0	\$0	\$0	\$14	\$0
Construction	\$886,000	\$619,000	\$267,000	\$0	\$0	\$0	\$0	\$0	\$267	\$0
Overhead	\$87,000	\$56,000	\$31,000	\$0	\$0	\$0	\$0	\$0	\$31	\$0
Other	\$8,790,000	\$4,410,000	\$4,380,000	\$0	\$0	\$0	\$0	\$0	\$4,380	\$0
Approved:	\$10,107,000	\$5,415,000	\$4,692,000	\$0	\$0	\$0	\$0	\$0	\$4,692	\$0
Funding	Total	Prior	FY2026	FY2027*	FY2028*	FY2029*	FY2030*	FY2031*	6 Yr Total*	6 Yr Plus*
General County Bonds	(\$2,083,000)	\$557,000	\$0	\$0	(\$2,640)	\$0	\$0	\$0	(\$2,640)	\$0
PPI Fund Bonds	\$2,335,000	\$2,335,000	\$0	\$0	\$0	\$0	\$0	\$0	\$0	\$0
General Fund PayGo	\$5,192,000	\$500,000	\$4,692,000	\$0	\$0	\$0	\$0	\$0	\$4,692	\$0
Hwy Impact Fees Dist 4	\$4,640,000	\$2,000,000	\$0	\$0	\$2,640	\$0	\$0	\$0	\$2,640	\$0
Developer Contribution	\$23,000	\$23,000	\$0	\$0	\$0	\$0	\$0	\$0	\$0	\$0
Approved:	\$10,107,000	\$5,415,000	\$4,692,000	\$0	\$0	\$0	\$0	\$0	\$4,692	\$0
More (Less) Than FY25 Approved			\$3,906,000	\$0	\$0	\$0	\$0	\$0	\$3,906	

* = 000's

Financial Information

Initial Total Cost Est: \$21,835,000
Year First Apprvd: 2021
Est. Operating Budget Impact: Over \$3 million per year

As of:	Expended	Encumbered	Total
04/01/24	\$7,443	\$160,000	\$167,443
04/01/25	\$7,443	\$160,000	\$167,443

Amendment History



Capital Budget and Program

FY2026 Council Approved

Anne Arundel County, Maryland

H581700 Safety Improv. on SHA Roads

Project Class:

Roads & Bridges

Description

Dept:

Transportation

This project provides for the design, rights of way acquisition, and construction of various highway safety improvements o State Highway Administration maintained roads. The improvements will be selected and prioritized in coordination with SHA district office staff.

Benefit

Financial Information

Initial Total Cost Est: \$1,500,000
 Year First Apprvd: 2021
 Est. Operating Budget Impact: None

Project Status

1. Current Status Of This Project: Active
2. Action Taken In Current Fiscal Year: Multi-Year
3. Action Required To Complete This Project: Multi-Year

Changes from Prior Year

1. Change in Name or Description: None
2. Change in Total Project Cost: Added FY31 funding
3. Change in Scope: None
4. Change in Timing: None

As of:	Expended	Encumbered	Total
04/01/24	\$260,693	\$53,835	\$314,529
04/01/25	\$67,951	\$52,429	\$120,380

Amendment History

Phase	Total	Prior	FY2026	FY2027*	FY2028*	FY2029*	FY2030*	FY2031*	6 Yr Total*	6 Yr Plus*
Plans and Engineering	\$180,476	\$476	\$30,000	\$30	\$30	\$30	\$30	\$30	\$180	\$0
Land	\$11,000	\$5,000	\$1,000	\$1	\$1	\$1	\$1	\$1	\$6	\$0
Construction	\$2,121,948	\$891,948	\$205,000	\$205	\$205	\$205	\$205	\$205	\$1,230	\$0
Overhead	\$128,956	\$44,956	\$14,000	\$14	\$14	\$14	\$14	\$14	\$84	\$0
Approved:	\$2,442,380	\$942,380	\$250,000	\$250	\$250	\$250	\$250	\$250	\$1,500	\$0
Funding	Total	Prior	FY2026	FY2027*	FY2028*	FY2029*	FY2030*	FY2031*	6 Yr Total*	6 Yr Plus*
General County Bonds	\$2,442,380	\$942,380	\$250,000	\$250	\$250	\$250	\$250	\$250	\$1,500	\$0
Approved:	\$2,442,380	\$942,380	\$250,000	\$250	\$250	\$250	\$250	\$250	\$1,500	\$0
More (Less) Than FY25 Approved			\$0	\$0	\$0	\$0	\$0	\$250	\$250	

* = 000's

Location

Countywide

Capital Budget and Program**FY2026 Council Approved****Anne Arundel County, Maryland****H583400 Bridge Program Management****Project Class:****Roads & Bridges****Description****Dept:****DPW-Engineering***This project will fund an A/E contract to manage the County's bridge inventory.***Benefit**

Supplement County Staff as required.

Financial Information

Initial Total Cost Est: \$800,000

Year First Apprvd: 2022

Est. Operating Budget Impact: Indeterminate

Project Status

1. Current Status Of This Project: Active

2. Action Taken In Current Fiscal Year: Multi-Year

3. Action Required To Complete This Project: Multi-Year

Changes from Prior Year

1. Change in Name or Description: None

2. Change in Total Project Cost: Added FY31 funding

3. Change in Scope: None

4. Change in Timing: None

<u>As of:</u>	<u>Expended</u>	<u>Encumbered</u>	<u>Total</u>
04/01/24	\$31,993	\$110,732	\$142,725
04/01/25	\$31,993	\$110,732	\$142,725

Amendment History

Phase	Total	Prior	FY2026	FY2027*	FY2028*	FY2029*	FY2030*	FY2031*	6 Yr Total*	6 Yr Plus*
Plans and Engineering	\$945,000	\$381,000	\$94,000	\$94	\$94	\$94	\$94	\$94	\$564	\$0
Overhead	\$55,000	\$19,000	\$6,000	\$6	\$6	\$6	\$6	\$6	\$36	\$0
Approved:	\$1,000,000	\$400,000	\$100,000	\$100	\$100	\$100	\$100	\$100	\$600	\$0
Funding	Total	Prior	FY2026	FY2027*	FY2028*	FY2029*	FY2030*	FY2031*	6 Yr Total*	6 Yr Plus*
General County Bonds	\$1,000,000	\$400,000	\$100,000	\$100	\$100	\$100	\$100	\$100	\$600	\$0
Approved:	\$1,000,000	\$400,000	\$100,000	\$100	\$100	\$100	\$100	\$100	\$600	\$0
More (Less) Than FY25 Approved			\$0	\$0	\$0	\$0	\$0	\$100	\$100	
* = 000's										

Location**Countywide**

Capital Budget and Program

FY2026 Council Approved

Anne Arundel County, Maryland

H583500 Oakwood/Old Mill Blvd Roundabo

Project Class:

Roads & Bridges

Description

Dept:

DPW-Hwys

This project will design, acquire land, and construct a 1 lane roundabout at the intersection of Oakwood Road and Old Mill Boulevard.

This project is 100% eligible for use of Impact Fees in District 1.

Benefit

Increase efficient operation and public safety.

Financial Information

Initial Total Cost Est: \$2,923,000
 Year First Apprvd: 2022
 Est. Operating Budget Impact: Indeterminate

Project Status

1. Current Status Of This Project: Active
2. Action Taken In Current Fiscal Year: Construction, Performance
3. Action Required To Complete This Project: Performance

Changes from Prior Year

1. Change in Name or Description: None
2. Change in Total Project Cost: Decreased based on actual costs
3. Change in Scope: None
4. Change in Timing: None

As of:	Expended	Encumbered	Total
04/01/24	\$365,954	\$1,434,688	\$1,800,642
04/01/25	\$365,954	\$1,434,688	\$1,800,642

Amendment History

Phase	Total	Prior	FY2026	FY2027*	FY2028*	FY2029*	FY2030*	FY2031*	6 Yr Total*	6 Yr Plus*
Plans and Engineering	\$617,000	\$504,000	\$113,000	\$0	\$0	\$0	\$0	\$0	\$113	\$0
Land	\$38,000	\$36,000	\$2,000	\$0	\$0	\$0	\$0	\$0	\$2	\$0
Construction	\$1,541,000	\$2,179,000	(\$638,000)	\$0	\$0	\$0	\$0	\$0	(\$638)	\$0
Overhead	\$215,000	\$163,000	\$52,000	\$0	\$0	\$0	\$0	\$0	\$52	\$0
Approved:	\$2,411,000	\$2,882,000	(\$471,000)	\$0	\$0	\$0	\$0	\$0	(\$471)	\$0
Funding	Total	Prior	FY2026	FY2027*	FY2028*	FY2029*	FY2030*	FY2031*	6 Yr Total*	6 Yr Plus*
PPI Fund Bonds	\$370,000	\$370,000	\$0	\$0	\$0	\$0	\$0	\$0	\$0	\$0
Hwy Impact Fees Dist 1	\$2,041,000	\$2,512,000	(\$471,000)	\$0	\$0	\$0	\$0	\$0	(\$471)	\$0
Approved:	\$2,411,000	\$2,882,000	(\$471,000)	\$0	\$0	\$0	\$0	\$0	(\$471)	\$0
More (Less) Than FY25 Approved			(\$471,000)	\$0	\$0	\$0	\$0	\$0	(\$471)	

* = 000's



Capital Budget and Program

FY2026 Council Approved

Anne Arundel County, Maryland

H583600 River Dr Stone Revetment

Project Class:

Roads & Bridges

Dept:

DPW-Hwys

Description

This project will construct approximately 1,000 feet of new stone revetment at two reaches of shoreline along River Drive in the Bay Ridge Community of Annapolis to replace portions of deteriorated seawall beyond end of life. This project will also include storm drain improvements and road reconstruction.

Benefit

Extended useful life of roadway infrastructure.

Project Status

1. Current Status Of This Project: Active
2. Action Taken In Current Fiscal Year: Performance
3. Action Required To Complete This Project: None

Changes from Prior Year

1. Change in Name or Description: None
2. Change in Total Project Cost: Decreased based on actual costs
3. Change in Scope: None
4. Change in Timing: None

Phase	Total	Prior	FY2026	FY2027*	FY2028*	FY2029*	FY2030*	FY2031*	6 Yr Total*	6 Yr Plus*
Plans and Engineering	\$37,000	\$35,000	\$2,000	\$0	\$0	\$0	\$0	\$0	\$2	\$0
Construction	\$1,883,000	\$2,147,000	(\$264,000)	\$0	\$0	\$0	\$0	\$0	(\$264)	\$0
Overhead	\$78,000	\$93,000	(\$15,000)	\$0	\$0	\$0	\$0	\$0	(\$15)	\$0
Approved:	\$1,998,000	\$2,275,000	(\$277,000)	\$0	\$0	\$0	\$0	\$0	(\$277)	\$0
Funding	Total	Prior	FY2026	FY2027*	FY2028*	FY2029*	FY2030*	FY2031*	6 Yr Total*	6 Yr Plus*
General County Bonds	\$1,998,000	\$2,275,000	(\$277,000)	\$0	\$0	\$0	\$0	\$0	(\$277)	\$0
Approved:	\$1,998,000	\$2,275,000	(\$277,000)	\$0	\$0	\$0	\$0	\$0	(\$277)	\$0
More (Less) Than FY25 Approved			(\$277,000)	\$0	\$0	\$0	\$0	\$0	(\$277)	
* = 000's										

Financial Information

Initial Total Cost Est: \$2,390,000
 Year First Apprvd: 2022
 Est. Operating Budget Impact: Between \$50,000 & \$100,000 per year

As of:	Expended	Encumbered	Total
04/01/24	\$1,887,299		
04/01/25	\$1,887,299	\$0	\$1,887,299

Amendment History



Capital Budget and Program

FY2026 Council Approved

Anne Arundel County, Maryland

H583800 Duvall Hwy Access Imp

Project Class:

Roads & Bridges

Dept:

Transportation

Description

This project provides improved pedestrian accessibility and mobility through pedestrian infrastructure upgrades along Duvall Highway from Outing Avenue to MD 173 for better access to High Point Elementary School, George Fox Middle School, and Northeast High School. Improvements include sidewalk installation, ADA upgrades and crosswalk improvements while also addressing bus stop waiting areas, sight distance, storm drainage and traffic calming within areas of the pedestrian improvements.

This project is 100% eligible for use of Impact Fees in District 2.

Benefit

Biped crashes will be reduced, increase in directional miles of striped on-street bicycle lanes, increase in % of County-owned roadway directional miles within urban areas that have ADA compliant sidewalks, a reduction in the countywide non-single occupant vehicle mode share, reduction in VMT and a reduction in the % of unmanaged impervious areas in County owned ROW.

Project Status

1. Current Status Of This Project: Active
2. Action Taken In Current Fiscal Year: Design
3. Action Required To Complete This Project: Design, ROW, Construction, Performance

Changes from Prior Year

1. Change in Name or Description: None
2. Change in Total Project Cost: Increased per current cost estimates
3. Change in Scope: None
4. Change in Timing: None

Financial Information

Initial Total Cost Est: \$5,544,000
Year First Apprvd: 2022
Est. Operating Budget Impact: Between \$50,000 & \$100,000 per year

As of:	Expended	Encumbered	Total
04/01/24	\$474,861	\$285,302	\$760,163
04/01/25	\$474,861	\$285,302	\$760,163

Amendment History

Phase	Total	Prior	FY2026	FY2027*	FY2028*	FY2029*	FY2030*	FY2031*	6 Yr Total*	6 Yr Plus*
Plans and Engineering	\$898,000	\$898,000	\$0	\$0	\$0	\$0	\$0	\$0	\$0	\$0
Land	\$360,000	\$360,000	\$0	\$0	\$0	\$0	\$0	\$0	\$0	\$0
Construction	\$4,302,000	\$4,098,000	\$204,000	\$0	\$0	\$0	\$0	\$0	\$204	\$0
Overhead	\$435,000	\$321,000	\$114,000	\$0	\$0	\$0	\$0	\$0	\$114	\$0
Approved:	\$5,995,000	\$5,677,000	\$318,000	\$0	\$0	\$0	\$0	\$0	\$318	\$0
Funding	Total	Prior	FY2026	FY2027*	FY2028*	FY2029*	FY2030*	FY2031*	6 Yr Total*	6 Yr Plus*
Hwy Impact Fees Dist 2	\$5,995,000	\$5,677,000	\$318,000	\$0	\$0	\$0	\$0	\$0	\$318	\$0
Approved:	\$5,995,000	\$5,677,000	\$318,000	\$0	\$0	\$0	\$0	\$0	\$318	\$0
More (Less) Than FY25 Approved			\$318,000	\$0	\$0	\$0	\$0	\$0	\$318	
* = 000's										



Capital Budget and Program

FY2026 Council Approved

Anne Arundel County, Maryland

H583900 Andover Rd Sight Distance Impr

Project Class:

Roads & Bridges

Description

Dept:

DPW-Hwys

This project will improve the sight distances for all residential driveways along Andover Road from White Avenue to Main Avenue.

Benefit

Improve public safety and increase efficient operation.

Project Status

1. Current Status Of This Project: Active
2. Action Taken In Current Fiscal Year: Construction, Performance
3. Action Required To Complete This Project: Performance

Changes from Prior Year

1. Change in Name or Description: None
2. Change in Total Project Cost: Decreased based on actual costs
3. Change in Scope: None
4. Change in Timing: None

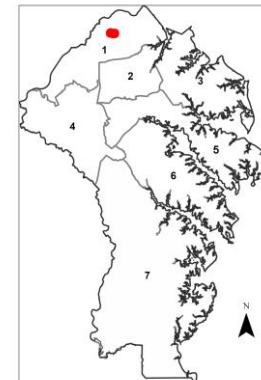
Phase	Total	Prior	FY2026	FY2027*	FY2028*	FY2029*	FY2030*	FY2031*	6 Yr Total*	6 Yr Plus*
Plans and Engineering	\$92,000	\$39,000	\$53,000	\$0	\$0	\$0	\$0	\$0	\$53	\$0
Construction	\$1,130,000	\$1,469,000	(\$339,000)	\$0	\$0	\$0	\$0	\$0	(\$339)	\$0
Overhead	\$74,000	\$75,000	(\$1,000)	\$0	\$0	\$0	\$0	\$0	(\$1)	\$0
Other	\$0	\$441,000	(\$441,000)	\$0	\$0	\$0	\$0	\$0	(\$441)	\$0
Approved:	\$1,296,000	\$2,024,000	(\$728,000)	\$0	\$0	\$0	\$0	\$0	(\$728)	\$0
Funding	Total	Prior	FY2026	FY2027*	FY2028*	FY2029*	FY2030*	FY2031*	6 Yr Total*	6 Yr Plus*
General County Bonds	\$1,296,000	\$2,024,000	(\$728,000)	\$0	\$0	\$0	\$0	\$0	(\$728)	\$0
Approved:	\$1,296,000	\$2,024,000	(\$728,000)	\$0	\$0	\$0	\$0	\$0	(\$728)	\$0
More (Less) Than FY25 Approved			(\$728,000)	\$0	\$0	\$0	\$0	\$0	(\$728)	
* = 000's										

Financial Information

Initial Total Cost Est: \$1,519,000
 Year First Apprvd: 2022
 Est. Operating Budget Impact: Between \$50,000 & \$100,000 per year

As of:	Expended	Encumbered	Total
04/01/24	\$717,804	\$419,871	\$1,137,675
04/01/25	\$717,804	\$419,871	\$1,137,675

Amendment History



Capital Budget and Program

FY2026 Council Approved

Anne Arundel County, Maryland

H584000 Solley Road Shared Use Path

Project Class:

Roads & Bridges

Description

Dept:

Transportation

This project is for the addition of bicycle lanes, a shared use path, and sidewalk improvements along Solley Road from 300 feet south of Chestnut Springs Lane to MD 173.

This project is 100% eligible for use of Impact Fees in District 2.

Benefit

Crashes will be reduced, increase in miles of shared-use path and directional miles of striped on-street bicycle lanes, increase in % of County-owned roadway directional miles within urban areas that have ADA compliant sidewalks, a reduction in the countywide non-single occupant vehicle mode share, reduction in VMT and a reduction in the % of unmanaged impervious areas in County owned ROW.

Project Status

1. Current Status Of This Project: Active

2. Action Taken In Current Fiscal Year: Design

3. Action Required To Complete This Project: Design, ROW, Construction, Performance

Changes from Prior Year

1. Change in Name or Description: None

2. Change in Total Project Cost: Increased due to current cost estimates

3. Change in Scope: None

4. Change in Timing: None

Financial Information

Initial Total Cost Est: \$2,594,000

Year First Apprvd: 2022

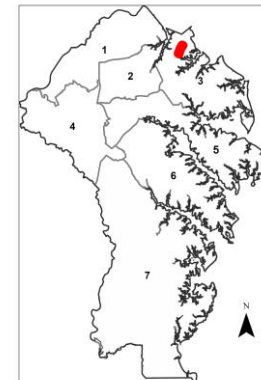
Est. Operating Budget Impact: Over \$3 million per year

As of:	Expended	Encumbered	Total
04/01/24	\$0	\$0	\$0
04/01/25	\$0	\$0	\$0

Amendment History

Phase	Total	Prior	FY2026	FY2027*	FY2028*	FY2029*	FY2030*	FY2031*	6 Yr Total*	6 Yr Plus*
Plans and Engineering	\$834,000	\$800,000	\$0	\$34	\$0	\$0	\$0	\$0	\$34	\$0
Land	\$1,887,000	\$0	\$0	\$1,887	\$0	\$0	\$0	\$0	\$1,887	\$0
Construction	\$0	\$0	\$0	\$0	\$0	\$0	\$0	\$0	\$0	\$0
Overhead	\$170,000	\$50,000	\$0	\$120	\$0	\$0	\$0	\$0	\$120	\$0
Approved:	\$2,891,000	\$850,000	\$0	\$2,041	\$0	\$0	\$0	\$0	\$2,041	\$0
Funding	Total	Prior	FY2026	FY2027*	FY2028*	FY2029*	FY2030*	FY2031*	6 Yr Total*	6 Yr Plus*
General County Bonds	\$0	\$154,000	(\$154,000)	\$0	\$0	\$0	\$0	\$0	(\$154)	\$0
Hwy Impact Fees Dist 2	\$2,891,000	\$696,000	\$154,000	\$2,041	\$0	\$0	\$0	\$0	\$2,195	\$0
Approved:	\$2,891,000	\$850,000	\$0	\$2,041	\$0	\$0	\$0	\$0	\$2,041	\$0
More (Less) Than FY25 Approved			\$0	\$69	\$0	\$0	\$0	\$0	\$69	

* = 000's



Capital Budget and Program

FY2026 Council Approved

Anne Arundel County, Maryland

H586700 Outing Ave. Retaining Walls

Project Class:

Roads & Bridges

Description

Dept:

DPW-Hwys

This project will replace the existing deteriorated timber and masonry retaining walls along Outing Avenue between Tiernan Drive and the Green Haven Wharf that have surpassed the service life and are exhibiting signs of failure.

Benefit

Preserve access to Green Haven Wharf, prevent costly response to retaining wall failure.

Financial Information

Initial Total Cost Est: \$1,695,000
 Year First Apprvd: 2023
 Est. Operating Budget Impact: Between \$100,000 & \$250,000 per year

Project Status

1. Current Status Of This Project: Active
2. Action Taken In Current Fiscal Year: Design, ROW
3. Action Required To Complete This Project: Construction, Performance

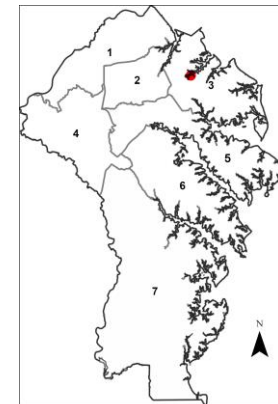
Changes from Prior Year

1. Change in Name or Description: None
2. Change in Total Project Cost: Increased based on current cost estimates
3. Change in Scope: None
4. Change in Timing: None

As of:	Expended	Encumbered	Total
04/01/24	\$171,924	\$28,956	\$200,881
04/01/25	\$171,924	\$28,956	\$200,881

Amendment History

Phase	Total	Prior	FY2026	FY2027*	FY2028*	FY2029*	FY2030*	FY2031*	6 Yr Total*	6 Yr Plus*
Plans and Engineering	\$295,000	\$307,000	(\$12,000)	\$0	\$0	\$0	\$0	\$0	(\$12)	\$0
Land	\$24,000	\$28,000	(\$4,000)	\$0	\$0	\$0	\$0	\$0	(\$4)	\$0
Construction	\$1,471,000	\$1,361,000	\$110,000	\$0	\$0	\$0	\$0	\$0	\$110	\$0
Overhead	\$122,100	\$85,000	\$37,100	\$0	\$0	\$0	\$0	\$0	\$37	\$0
Approved:	\$1,912,100	\$1,781,000	\$131,100	\$0	\$0	\$0	\$0	\$0	\$131	\$0
Funding	Total	Prior	FY2026	FY2027*	FY2028*	FY2029*	FY2030*	FY2031*	6 Yr Total*	6 Yr Plus*
General County Bonds	\$1,912,100	\$1,781,000	\$131,100	\$0	\$0	\$0	\$0	\$0	\$131	\$0
Approved:	\$1,912,100	\$1,781,000	\$131,100	\$0	\$0	\$0	\$0	\$0	\$131	\$0
More (Less) Than FY25 Approved			\$131,100	\$0	\$0	\$0	\$0	\$0	\$131	
* = 000's										



Capital Budget and Program

FY2026 Council Approved

Anne Arundel County, Maryland

H586800 Conway Road Improvements

Project Class:

Roads & Bridges

Description

Dept:

Transportation

This project will improve Conway Road from the Two Rivers subdivision to MD 3, & other area improvements as recommended in the Transportation Facilities Planning Study of Conway Road (H539620). Additionally investigate further the long term recommendations made by the Conway Road Corridor Study to provide an additional access between the Two Rivers community and Route 3.

This project is 100% eligible for use of Impact Fees in District 4.

Benefit

This project will bring Conway Road up to current standards, provide improved safety for travelers of all modes, and improve access in and out of the Two Rivers Area.

Financial Information

Initial Total Cost Est: \$10,091,000
 Year First Apprvd: 2023
 Est. Operating Budget Impact: Indeterminate

Project Status

1. Current Status Of This Project: Active
2. Action Taken In Current Fiscal Year: Design
3. Action Required To Complete This Project: Design, ROW, Construction, Performance

Changes from Prior Year

1. Change in Name or Description: None
2. Change in Total Project Cost: Increased based on current cost estimates
3. Change in Scope: None
4. Change in Timing: None

As of:	Expended	Encumbered	Total
04/01/24	\$409,344	\$1,804,385	\$2,213,729
04/01/25	\$409,344	\$1,804,385	\$2,213,729

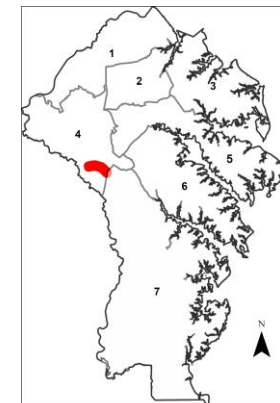
Amendment History

Phase	Total	Prior	FY2026	FY2027*	FY2028*	FY2029*	FY2030*	FY2031*	6 Yr Total*	6 Yr Plus*
Plans and Engineering	\$2,288,000	\$2,288,000	\$0	\$0	\$0	\$0	\$0	\$0	\$0	\$0
Land	\$3,000,000	\$3,000,000	\$0	\$0	\$0	\$0	\$0	\$0	\$0	\$0
Construction	\$8,483,000	\$7,958,000	\$0	\$525	\$0	\$0	\$0	\$0	\$525	\$0
Overhead	\$959,000	\$784,000	\$0	\$175	\$0	\$0	\$0	\$0	\$175	\$0
Other	\$730,000	\$730,000	\$0	\$0	\$0	\$0	\$0	\$0	\$0	\$0
Approved:	\$15,460,000	\$14,760,000	\$0	\$700	\$0	\$0	\$0	\$0	\$700	\$0
Funding	Total	Prior	FY2026	FY2027*	FY2028*	FY2029*	FY2030*	FY2031*	6 Yr Total*	6 Yr Plus*
General County Bonds	\$2,931,000	\$8,131,000	(\$3,500,000)	(\$1,700)	\$0	\$0	\$0	\$0	(\$5,200)	\$0
PPI Fund Bonds	\$3,100,000	\$3,100,000	\$0	\$0	\$0	\$0	\$0	\$0	\$0	\$0
General Fund PayGo	\$2,144,000	\$2,144,000	\$0	\$0	\$0	\$0	\$0	\$0	\$0	\$0
Hwy Impact Fees Dist 4	\$7,285,000	\$1,385,000	\$3,500,000	\$2,400	\$0	\$0	\$0	\$0	\$5,900	\$0
Approved:	\$15,460,000	\$14,760,000	\$0	\$700	\$0	\$0	\$0	\$0	\$700	\$0

More (Less) Than FY25 Approved

* = 000's

\$0 | \$700 | \$0 | \$0 | \$0 | \$0 | \$0 | \$700



Capital Budget and Program

FY2026 Council Approved

Anne Arundel County, Maryland

H586900 Jump Hole Rd - MD2-MD177

Project Class:

Roads & Bridges

Description

Dept:

Transportation

This project will provide intersection improvements at the Jumpers Hole Road intersections with MD 2 (Ritchie Highway), MD 177 (Mountain Road), and Evening Star Drive / Ashberry Lane, as well as access improvements for the Woodholme community, and bicycle and pedestrian improvements along Jumpers Hole Road. Project components will include relief access points to a controlled intersection for both sides of the Woodholme Circle community.

This project is 100% eligible for use of Impact Fees in District 2.

Benefit

This project will provide improved vehicular, pedestrian, and bicycle mobility and safety along Jumpers Hole Rd while also improving access for area residents to enter and exit the corridor.

Project Status

1. Current Status Of This Project: Active

2. Action Taken In Current Fiscal Year: Design

3. Action Required To Complete This Project: Design, ROW, Construction, Performance

Changes from Prior Year

1. Change in Name or Description: None

2. Change in Total Project Cost: Increased based on current cost estimates

3. Change in Scope: None

4. Change in Timing: None

Financial Information

Initial Total Cost Est: \$9,414,000

Year First Apprvd: 2023

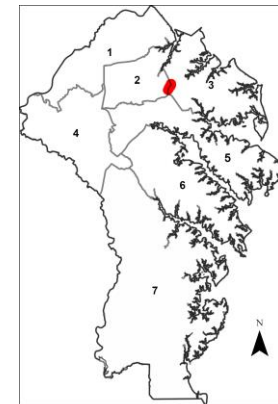
Est. Operating Budget Impact: Indeterminate

As of:	Expended	Encumbered	Total
04/01/24	\$203,357	\$563,827	\$767,184
04/01/25	\$203,357	\$563,827	\$767,184

Amendment History

Phase	Total	Prior	FY2026	FY2027*	FY2028*	FY2029*	FY2030*	FY2031*	6 Yr Total*	6 Yr Plus*
Plans and Engineering	\$978,000	\$950,000	\$28,000	\$0	\$0	\$0	\$0	\$0	\$28	\$0
Land	\$981,000	\$481,000	\$500,000	\$0	\$0	\$0	\$0	\$0	\$500	\$0
Construction	\$8,030,000	\$609,000	\$790,000	\$500	\$6,131	\$0	\$0	\$0	\$7,421	\$0
Overhead	\$604,000	\$99,000	\$85,000	\$30	\$390	\$0	\$0	\$0	\$505	\$0
Approved:	\$10,593,000	\$2,139,000	\$1,403,000	\$530	\$6,521	\$0	\$0	\$0	\$8,454	\$0
Funding	Total	Prior	FY2026	FY2027*	FY2028*	FY2029*	FY2030*	FY2031*	6 Yr Total*	6 Yr Plus*
General Fund PayGo	\$707,000	\$707,000	\$0	\$0	\$0	\$0	\$0	\$0	\$0	\$0
Hwy Impact Fees Dist 2	\$9,886,000	\$1,432,000	\$1,403,000	\$530	\$6,521	\$0	\$0	\$0	\$8,454	\$0
Approved:	\$10,593,000	\$2,139,000	\$1,403,000	\$530	\$6,521	\$0	\$0	\$0	\$8,454	\$0
More (Less) Than FY25 Approved			(\$6,681,000)	\$530	\$6,521	\$0	\$0	\$0	\$370	

* = 000's



Capital Budget and Program

FY2026 Council Approved

Anne Arundel County, Maryland

H587000 USNA Bridge Area Bike Imp

Project Class:

Roads & Bridges

Description

Dept:

Transportation

This project will provide improved bicycle facilities along MD 450 / MD 435 from the US Naval Academy Bridge to Rowe Boulevard, with a spur to the College Creek Bridge, as part of the County's regional trail system, including additional pedestrian improvements.

This project is 100% eligible for use of Impact Fees in District 3.

Benefit

This project will provide improved pedestrian and bicycle safety for the high volume of walkers and riders in the area as well providing for a future connection between the B&A Trail and the City of Annapolis.

Financial Information

Initial Total Cost Est: \$11,874,000
 Year First Apprvd: 2023
 Est. Operating Budget Impact: Indeterminate

Project Status

1. Current Status Of This Project: Active
2. Action Taken In Current Fiscal Year: Design
3. Action Required To Complete This Project: Design, ROW, Construction, Performance

Changes from Prior Year

1. Change in Name or Description: None
2. Change in Total Project Cost: Decreased based on current cost estimates
3. Change in Scope: None
4. Change in Timing: Deferred construction to FY27

As of:	Expended	Encumbered	Total
04/01/24	\$132,833	\$433,571	\$566,405
04/01/25	\$132,833	\$433,571	\$566,405

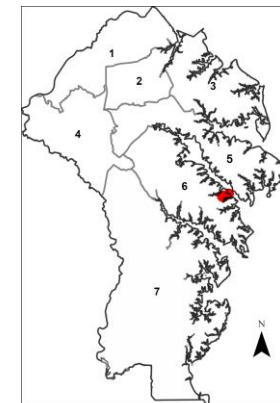
Amendment History

Phase	Total	Prior	FY2026	FY2027*	FY2028*	FY2029*	FY2030*	FY2031*	6 Yr Total*	6 Yr Plus*
Plans and Engineering	\$947,000	\$947,000	\$0	\$0	\$0	\$0	\$0	\$0	\$0	\$0
Land	\$791,000	\$791,000	\$0	\$0	\$0	\$0	\$0	\$0	\$0	\$0
Construction	\$6,987,300	\$2,528,300	\$1,104,000	\$3,355	\$0	\$0	\$0	\$0	\$4,459	\$0
Overhead	\$577,000	\$241,000	\$66,000	\$270	\$0	\$0	\$0	\$0	\$336	\$0
Approved:	\$9,302,300	\$4,507,300	\$1,170,000	\$3,625	\$0	\$0	\$0	\$0	\$4,795	\$0
Funding	Total	Prior	FY2026	FY2027*	FY2028*	FY2029*	FY2030*	FY2031*	6 Yr Total*	6 Yr Plus*
General County Bonds	\$1,014,000	\$116,000	\$528,000	\$370	\$0	\$0	\$0	\$0	\$898	\$0
PPI Fund Bonds	\$5,727,000	\$1,830,000	\$642,000	\$3,255	\$0	\$0	\$0	\$0	\$3,897	\$0
General Fund PayGo	\$2,408,000	\$2,408,000	\$0	\$0	\$0	\$0	\$0	\$0	\$0	\$0
Other State Grants	\$153,300	\$153,300	\$0	\$0	\$0	\$0	\$0	\$0	\$0	\$0
Approved:	\$9,302,300	\$4,507,300	\$1,170,000	\$3,625	\$0	\$0	\$0	\$0	\$4,795	\$0

More (Less) Than FY25 Approved

* = 000's

(\$4,130,000) | \$3,625 | \$0 | \$0 | \$0 | \$0 | (\$505)



Capital Budget and Program

FY2026 Council Approved

Anne Arundel County, Maryland

H587200 New Cut/Crain Hwy Sidewalk

Project Class:

Roads & Bridges

Description

Dept:

Transportation

This project will provide sidewalks along both sides of New Cut Road / MD 3 (Crain Highway) from Stevenson Road to Green Branch Lane and spur connections from surrounding areas to the new Old Mill West HS.

This project is 100% eligible for use of Impact Fees in District 1.

Benefit

This project will provide improved pedestrian mobility and safety in the area of the proposed high school and in a region where there are already existing walkers.

Financial Information

Initial Total Cost Est: \$1,766,000

Year First Apprvd: 2023

Est. Operating Budget Impact: Indeterminate

Project Status

1. Current Status Of This Project: Active

2. Action Taken In Current Fiscal Year: Design, ROW, Construction

3. Action Required To Complete This Project: Performance

Changes from Prior Year

1. Change in Name or Description: None

2. Change in Total Project Cost: Increase due to identified projects

3. Change in Scope: None

4. Change in Timing: None

As of:	Expended	Encumbered	Total
04/01/24	\$247,913	\$2,705,746	\$2,953,659
04/01/25	\$247,913	\$2,705,746	\$2,953,659

Amendment History

Phase	Total	Prior	FY2026	FY2027*	FY2028*	FY2029*	FY2030*	FY2031*	6 Yr Total*	6 Yr Plus*
Plans and Engineering	\$489,000	\$374,000	\$115,000	\$0	\$0	\$0	\$0	\$0	\$115	\$0
Land	\$50,000	\$50,000	\$0	\$0	\$0	\$0	\$0	\$0	\$0	\$0
Construction	\$6,455,000	\$3,514,000	\$468,000	\$2,473	\$0	\$0	\$0	\$0	\$2,941	\$0
Overhead	\$449,000	\$249,000	\$45,000	\$155	\$0	\$0	\$0	\$0	\$200	\$0
Approved:	\$7,443,000	\$4,187,000	\$628,000	\$2,628	\$0	\$0	\$0	\$0	\$3,256	\$0
Funding	Total	Prior	FY2026	FY2027*	FY2028*	FY2029*	FY2030*	FY2031*	6 Yr Total*	6 Yr Plus*
General County Bonds	\$0	\$216,000	(\$216,000)	\$0	\$0	\$0	\$0	\$0	(\$216)	\$0
Hwy Impact Fees Dist 1	\$7,443,000	\$3,971,000	\$844,000	\$2,628	\$0	\$0	\$0	\$0	\$3,472	\$0
Approved:	\$7,443,000	\$4,187,000	\$628,000	\$2,628	\$0	\$0	\$0	\$0	\$3,256	\$0
More (Less) Than FY25 Approved			\$628,000	\$2,628	\$0	\$0	\$0	\$0	\$3,256	

* = 000's



Capital Budget and Program

FY2026 Council Approved

Anne Arundel County, Maryland

H589700 Marley Neck Blvd Rd Improve

Project Class:

Roads & Bridges

Description

Dept:

DPW-Hwys

This project will identify and develop sketch design for locations along Marley Neck Blvd where existing cross sections do not match the ultimate cross section of the corridor.

This project is 100% eligible for use of Impact Fees in District 2.

Benefit

Improve public safety and increase efficient operation.

Financial Information

Initial Total Cost Est: \$16,743,000

Year First Apprvd: 2024

Est. Operating Budget Impact: Indeterminate

Project Status

1. Current Status Of This Project: Active

2. Action Taken In Current Fiscal Year: Planning, Design

3. Action Required To Complete This Project: Design, ROW, Construction, Performance

Changes from Prior Year

1. Change in Name or Description: None

2. Change in Total Project Cost: Increased per current cost estimates

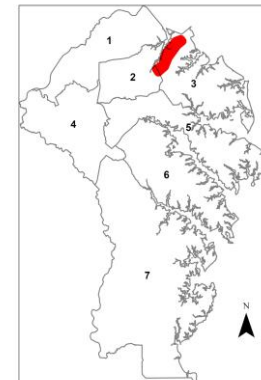
3. Change in Scope: None

4. Change in Timing: None

As of:	Expended	Encumbered	Total
04/01/24	\$47,725	\$213,121	\$260,846
04/01/25	\$47,725	\$213,121	\$260,846

Amendment History

Phase	Total	Prior	FY2026	FY2027*	FY2028*	FY2029*	FY2030*	FY2031*	6 Yr Total*	6 Yr Plus*
Plans and Engineering	\$2,479,000	\$1,816,000	\$13,000	\$650	\$0	\$0	\$0	\$0	\$663	\$0
Construction	\$15,603,000	\$1,637,000	\$29,000	\$13,937	\$0	\$0	\$0	\$0	\$13,966	\$0
Overhead	\$1,218,000	\$193,000	\$49,000	\$976	\$0	\$0	\$0	\$0	\$1,025	\$0
Approved:	\$19,300,000	\$3,646,000	\$91,000	\$15,563	\$0	\$0	\$0	\$0	\$15,654	\$0
Funding	Total	Prior	FY2026	FY2027*	FY2028*	FY2029*	FY2030*	FY2031*	6 Yr Total*	6 Yr Plus*
General County Bonds	\$12,708,000	\$2,595,000	\$0	\$13,563	(\$2,250)	(\$1,200)	\$0	\$0	\$10,113	\$0
General Fund PayGo	\$606,000	\$606,000	\$0	\$0	\$0	\$0	\$0	\$0	\$0	\$0
Hwy Impact Fees Dist 2	\$3,986,000	\$445,000	\$91,000	\$1,000	\$1,250	\$1,200	\$0	\$0	\$3,541	\$0
Developer Contribution	\$2,000,000	\$0	\$0	\$1,000	\$1,000	\$0	\$0	\$0	\$2,000	\$0
Approved:	\$19,300,000	\$3,646,000	\$91,000	\$15,563	\$0	\$0	\$0	\$0	\$15,654	\$0
More (Less) Than FY25 Approved			\$91,000	\$1,368	\$0	\$0	\$0	\$0	\$1,459	
* = 000's										



Capital Budget and Program

FY2026 Council Approved

Anne Arundel County, Maryland

H589800 Ridge Rd Improvements

Project Class:

Roads & Bridges

Description

Dept:

Transportation

This project will provide design plans and recommend phasing of improvements to construct the recommended cross section of Ridge Road between New Ridge Road and Furnace Avenue. An updated feasibility study to evaluate the needs of the corridor and expand the limits of the previous study between New Ridge Road and Dorsey Road (H545901) to include the segment from Dorsey Road to Furnace Ave is currently underway (H545911).

This project is 95% eligible for use of Impact Fees in District 1.

Benefit

Roadway improvements will permit the implementation of plan recommendations for adjacent land, improve travel in the corridor, reduce crash potential, improve pedestrian and bicycle compatibility, while minimizing impacts to the natural and built environment.

Project Status

1. Current Status Of This Project: Active
2. Action Taken In Current Fiscal Year: Planning, Design
3. Action Required To Complete This Project: Design, ROW, Construction, Performance

Changes from Prior Year

1. Change in Name or Description: None
2. Change in Total Project Cost: Increased per current cost estimates
3. Change in Scope: None
4. Change in Timing: Deferred construction to FY29 and FY31

Financial Information

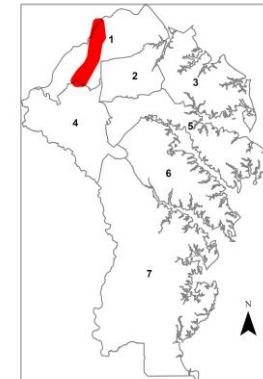
Initial Total Cost Est: \$10,786,000
 Year First Apprvd: 2024
 Est. Operating Budget Impact: Indeterminate

As of:	Expended	Encumbered	Total
04/01/24	\$0	\$0	\$0
04/01/25	\$0	\$0	\$0

Amendment History

Phase	Total	Prior	FY2026	FY2027*	FY2028*	FY2029*	FY2030*	FY2031*	6 Yr Total*	6 Yr Plus*
Plans and Engineering	\$2,651,000	\$670,000	\$577,000	\$0	\$1,404	\$0	\$0	\$0	\$1,981	\$0
Land	\$10,917,000	\$0	\$16,000	\$1,200	\$0	\$344	\$0	\$9,357	\$10,917	\$0
Construction	\$10,107,000	\$0	\$622,000	\$0	\$969	\$6,457	\$1,404	\$655	\$10,107	\$0
Overhead	\$961,000	\$40,000	\$97,000	\$84	\$166	\$476	\$98	\$0	\$921	\$0
Approved:	\$24,636,000	\$710,000	\$1,312,000	\$1,284	\$2,539	\$7,277	\$1,502	\$10,012	\$23,926	\$0
Funding	Total	Prior	FY2026	FY2027*	FY2028*	FY2029*	FY2030*	FY2031*	6 Yr Total*	6 Yr Plus*
General County Bonds	\$1,500,000	\$395,000	(\$395,000)	\$0	\$0	\$3,777	(\$2,277)	\$0	\$1,105	\$0
General Fund PayGo	\$165,000	\$165,000	\$0	\$0	\$0	\$0	\$0	\$0	\$0	\$0
Hwy Impact Fees Dist 1	\$12,810,000	\$0	\$707,000	\$1,284	\$2,539	\$3,500	\$2,277	\$2,503	\$12,810	\$0
Developer Contribution	\$10,161,000	\$150,000	\$1,000,000	\$0	\$0	\$0	\$1,502	\$7,509	\$10,011	\$0
Approved:	\$24,636,000	\$710,000	\$1,312,000	\$1,284	\$2,539	\$7,277	\$1,502	\$10,012	\$23,926	\$0
More (Less) Than FY25 Approved		(\$657,000)		(\$7,196)	\$1,021	\$7,277	(\$7,743)	\$10,012	\$2,714	

* = 000's



H589900State Rd Sidewalk Maint Repair

Project Class:Roads & Bridges

Dept:DPW-Hwys

Description

Funds are requested for the maintenance and repair of existing sidewalks, shared use paths, and curb and gutter along state highways which are structurally deficient and deemed the county's responsibility in accordance with state law (§8-629 and §8-630 of the Transportation Article of the State Code) or per existing agreements with SHA.

Benefit

Maintenance and repair of deteriorated sidewalks, shared use path, and curb and gutter infrastructure along state roads to restore safety and function for pedestrian mobility.

Financial Information

Initial Total Cost Est:\$450,000

Year First Apprvd:2024

Est. Operating Budget Impact: Indeterminate

Project Status

1. Current Status Of This Project: Active

2. Action Taken In Current Fiscal Year: Multi-Year

3. Action Required To Complete This Project: Multi-Year

Changes from Prior Year

1. Change in Name or Description: None

2. Change in Total Project Cost: None

3. Change in Scope: None

4. Change in Timing: None

Phase	Total	Prior	FY2026	FY2027*	FY2028*	FY2029*	FY2030*	FY2031*	6 Yr Total*	6 Yr Plus*
Construction	\$284,000	\$71,000	\$71,000	\$0	\$71	\$0	\$71	\$0	\$213	\$0
Overhead	\$16,000	\$4,000	\$4,000	\$0	\$4	\$0	\$4	\$0	\$12	\$0
Other	\$0	\$0	\$0	\$0	\$0	\$0	\$0	\$0	\$0	\$0
Approved:	\$300,000	\$75,000	\$75,000	\$0	\$75	\$0	\$75	\$0	\$225	\$0
Funding	Total	Prior	FY2026	FY2027*	FY2028*	FY2029*	FY2030*	FY2031*	6 Yr Total*	6 Yr Plus*
General Fund PayGo	\$300,000	\$75,000	\$75,000	\$0	\$75	\$0	\$75	\$0	\$225	\$0
Approved:	\$300,000	\$75,000	\$75,000	\$0	\$75	\$0	\$75	\$0	\$225	\$0
More (Less) Than FY25 Approved			\$0	\$0	\$0	\$0	\$0	\$0	\$0	

* = 000's

As of:	Expended	Encumbered	Total
04/01/24	\$0	\$0	\$0
04/01/25	\$0	\$0	\$0
Amendment History			

Location

Countywide

H590000Culvert Invert Paving

Project Class:Roads & Bridges

Dept:DPW-Engineering

Description

This project will provide culvert invert paving for five county owned metal pipe culverts identified through scheduled inspections. This project is needed to address the deteriorating conditions of the culvert inverts and increase their service life. The project is eligible for 80% federal funding for both design and construction through the Federal Highway Bridge Program.

Benefit

Repair of County infrastructures to extend service life.

Project Status

1. Current Status Of This Project: Active

2. Action Taken In Current Fiscal Year: Planning

3. Action Required To Complete This Project: Design, Construction, Performance

Changes from Prior Year

1. Change in Name or Description: None

2. Change in Total Project Cost: Increased based on current cost estimates

3. Change in Scope: None

4. Change in Timing: None

Phase	Total	Prior	FY2026	FY2027*	FY2028*	FY2029*	FY2030*	FY2031*	6 Yr Total*	6 Yr Plus*
Plans and Engineering	\$197,000	\$129,000	\$68,000	\$0	\$0	\$0	\$0	\$0	\$68	\$0
Overhead	\$14,000	\$6,000	\$8,000	\$0	\$0	\$0	\$0	\$0	\$8	\$0
Approved:	\$211,000	\$135,000	\$76,000	\$0	\$0	\$0	\$0	\$0	\$76	\$0
Funding	Total	Prior	FY2026	FY2027*	FY2028*	FY2029*	FY2030*	FY2031*	6 Yr Total*	6 Yr Plus*
General County Bonds	\$211,000	\$135,000	\$76,000	\$0	\$0	\$0	\$0	\$0	\$76	\$0
Approved:	\$211,000	\$135,000	\$76,000	\$0	\$0	\$0	\$0	\$0	\$76	\$0
More (Less) Than FY25 Approved			\$76,000	\$0	\$0	\$0	\$0	\$0	\$76	
* = 000's										

Financial Information

Initial Total Cost Est:\$135,000

Year First Apprvd:2024

Est. Operating Budget Impact: Between \$50,000 & \$100,000 per year

As of:	Expended	Encumbered	Total
04/01/24	\$0	\$0	\$0
04/01/25	\$0	\$0	\$0

Amendment History

Location

Countywide

Capital Budget and Program

FY2026 Council Approved

Anne Arundel County, Maryland

H590200 Patuxent Rd / Ltl Patuxent Riv

Project Class:

Roads & Bridges

Dept:

DPW-Engineering

Description

This project will rehabilitate the existing bridge located on Patuxent Rd over Little Patuxent River to replace the deteriorating bridge deck and perform repairs on the bridge superstructure and substructure. The project is eligible for 80% federal funding for both design and construction through the Federal Highway Bridge Program. Construction funding will be applied to this project when the Design and ROW phases are complete, from project H581100, Bridge Construction Placeholder.

This project is 15% eligible for use of Impact Fees in District 4.

Benefit

Rehabilitation of County infrastructure to extend service life.

Project Status

1. Current Status Of This Project: Active
2. Action Taken In Current Fiscal Year: Planning
3. Action Required To Complete This Project: Design, ROW, Construction, Performance

Changes from Prior Year

1. Change in Name or Description: None
2. Change in Total Project Cost: Increased based on current cost estimates
3. Change in Scope: None
4. Change in Timing: None

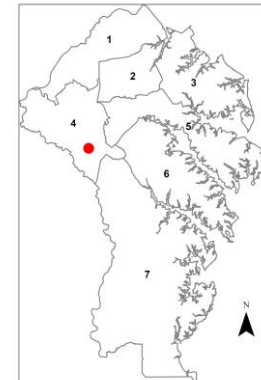
Phase	Total	Prior	FY2026	FY2027*	FY2028*	FY2029*	FY2030*	FY2031*	6 Yr Total*	6 Yr Plus*
Plans and Engineering	\$239,000	\$210,000	\$29,000	\$0	\$0	\$0	\$0	\$0	\$29	\$0
Overhead	\$11,000	\$11,000	\$0	\$0	\$0	\$0	\$0	\$0	\$0	\$0
Approved:	\$250,000	\$221,000	\$29,000	\$0	\$0	\$0	\$0	\$0	\$29	\$0
Funding	Total	Prior	FY2026	FY2027*	FY2028*	FY2029*	FY2030*	FY2031*	6 Yr Total*	6 Yr Plus*
General County Bonds	\$250,000	\$221,000	\$29,000	\$0	\$0	\$0	\$0	\$0	\$29	\$0
Approved:	\$250,000	\$221,000	\$29,000	\$0	\$0	\$0	\$0	\$0	\$29	\$0
More (Less) Than FY25 Approved			\$29,000	\$0	\$0	\$0	\$0	\$0	\$29	
* = 000's										

Financial Information

Initial Total Cost Est: \$221,000
 Year First Apprvd: 2024
 Est. Operating Budget Impact: Between \$100,000 & \$250,000 per year

As of:	Expended	Encumbered	Total
04/01/24	\$149		
04/01/25	\$149	\$0	\$149

Amendment History



Capital Budget and Program

FY2026 Council Approved

Anne Arundel County, Maryland

H590300 Shoreham Beach Road Imp

Project Class:

Roads & Bridges

Description

Dept:

DPW-Hwys

This project will design and construct roadway improvements on Shoreham Beach Rd. from MD 214 to Triton Beach Rd, including realignment of the Triton Beach Rd and Shoreham Beach Rd intersection, and construct an off-road Shared Use Path parallel to Shoreham Beach Rd.

This project is 100% eligible for use of Impact Fees in District 5.

Benefit

Improved public safety and increased transportation efficiencies.

Project Status

1. Current Status Of This Project: Active

2. Action Taken In Current Fiscal Year: Planning, Design

3. Action Required To Complete This Project: Design, ROW, Construction, Performance

Changes from Prior Year

1. Change in Name or Description: None

2. Change in Total Project Cost: Increased based on current cost estimates

3. Change in Scope: None

4. Change in Timing: None

Financial Information

Initial Total Cost Est: \$445,000

Year First Apprvd: 2024

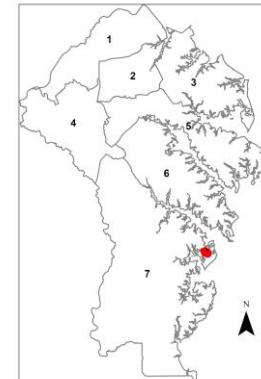
Est. Operating Budget Impact: Between \$50,000 & \$100,000 per year

As of:	Expended	Encumbered	Total
04/01/24	\$512		
04/01/25	\$512	\$0	\$512

Amendment History

Phase	Total	Prior	FY2026	FY2027*	FY2028*	FY2029*	FY2030*	FY2031*	6 Yr Total*	6 Yr Plus*
Plans and Engineering	\$626,000	\$374,000	\$252,000	\$0	\$0	\$0	\$0	\$0	\$252	\$0
Land	\$224,000	\$50,000	\$174,000	\$0	\$0	\$0	\$0	\$0	\$174	\$0
Construction	\$2,555,000	\$0	\$0	\$0	\$2,555	\$0	\$0	\$0	\$2,555	\$0
Overhead	\$238,000	\$21,000	\$30,000	\$0	\$187	\$0	\$0	\$0	\$217	\$0
Other	\$152,000	\$0	\$0	\$152	\$0	\$0	\$0	\$0	\$152	\$0
Approved:	\$3,795,000	\$445,000	\$456,000	\$152	\$2,742	\$0	\$0	\$0	\$3,350	\$0
Funding	Total	Prior	FY2026	FY2027*	FY2028*	FY2029*	FY2030*	FY2031*	6 Yr Total*	6 Yr Plus*
General County Bonds	\$2,800,000	\$0	\$456,000	\$152	\$2,742	(\$300)	(\$250)	\$0	\$2,800	\$0
Hwy Impact Fees Dist 5	\$995,000	\$445,000	\$0	\$0	\$0	\$300	\$250	\$0	\$550	\$0
Approved:	\$3,795,000	\$445,000	\$456,000	\$152	\$2,742	\$0	\$0	\$0	\$3,350	\$0
More (Less) Than FY25 Approved			\$272,000	\$0	\$131	\$0	\$0	\$0	\$403	

* = 000's



Capital Budget and Program

FY2026 Council Approved

Anne Arundel County, Maryland

H590400 Riva Rd Shared Used Path

Project Class:

Roads & Bridges

Description

Dept:

Transportation

This project will provide a shared use path along Riva Road from Speicher Drive to Forest Drive, with improvements at the crossing locations of Riva Road along the path. Additional work will include extension of the shared use path to West Street and burial of utilities in identified areas.

This project is 100% eligible for use of Impact Fees in District 3.

Benefit

This project will positively impact numerous performance measures established in Move Anne Arundel! including safety, miles of shared use path, mode share, etc. Providing dedicated biped infrastructure will reduce serious injuries and fatalities, and improve air quality.

Project Status

1. Current Status Of This Project: Active

2. Action Taken In Current Fiscal Year: Design

3. Action Required To Complete This Project: Design, ROW, Construction, Performance

Changes from Prior Year

1. Change in Name or Description: None

2. Change in Total Project Cost: None

3. Change in Scope: None

4. Change in Timing: None

Phase	Total	Prior	FY2026	FY2027*	FY2028*	FY2029*	FY2030*	FY2031*	6 Yr Total*	6 Yr Plus*
Plans and Engineering	\$945,000	\$945,000	\$0	\$0	\$0	\$0	\$0	\$0	\$0	\$0
Land	\$1,360,000	\$0	\$0	\$1,360	\$0	\$0	\$0	\$0	\$1,360	\$0
Construction	\$7,062,000	\$0	\$0	\$0	\$7,062	\$0	\$0	\$0	\$7,062	\$0
Overhead	\$511,000	\$57,000	\$0	\$70	\$384	\$0	\$0	\$0	\$454	\$0
Other	\$247,000	\$0	\$0	\$0	\$247	\$0	\$0	\$0	\$247	\$0
Approved:	\$10,125,000	\$1,002,000	\$0	\$1,430	\$7,693	\$0	\$0	\$0	\$9,123	\$0
Funding	Total	Prior	FY2026	FY2027*	FY2028*	FY2029*	FY2030*	FY2031*	6 Yr Total*	6 Yr Plus*
General County Bonds	\$10,125,000	\$1,002,000	\$0	\$1,430	\$7,693	\$0	\$0	\$0	\$9,123	\$0
Approved:	\$10,125,000	\$1,002,000	\$0	\$1,430	\$7,693	\$0	\$0	\$0	\$9,123	\$0
More (Less) Than FY25 Approved			\$0	\$0	\$0	\$0	\$0	\$0	\$0	

* = 000's

Financial Information

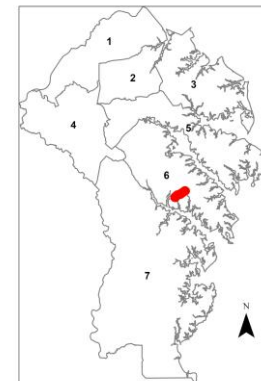
Initial Total Cost Est: \$2,514,000

Year First Apprvd: 2024

Est. Operating Budget Impact: Between \$50,000 & \$100,000 per year

As of:	Expended	Encumbered	Total
04/01/24	\$0	\$0	\$0
04/01/25	\$0	\$0	\$0

Amendment History



Capital Budget and Program

FY2026 Council Approved

Anne Arundel County, Maryland

H590500 BWI Trail Ext/Belle Grove Imp

Project Class:

Roads & Bridges

Description

Dept:

Transportation

Extends the BWI Trail from the current terminus at Maple Rd to the Nursery Rd Light Rail Station, & provides multimodal safety improvements along Belle Grove Rd from the BWI Trail Ext to Ritchie Hwy. This will be completed in two phases: Phase I - BWI Trail Ext from Maple Rd to Nursery Rd Light Rail Station; Phase II - Belle Grove Rd from the BWI Trail Ext to Ritchie Hwy.

This project is 100% eligible for use of Impact Fees in District 1.

Benefit

This project will positively impact numerous performance measures established Move Anne Arundell, including safety, miles of shared use path, mode share, etc. Providing dedicated biped infrastructure will reduce serious injuries and fatalities, and will improve air quality.

Project Status

1. Current Status Of This Project: Active

2. Action Taken In Current Fiscal Year: Design

3. Action Required To Complete This Project: Design, ROW, Construction, Performance

Changes from Prior Year

1. Change in Name or Description: None

2. Change in Total Project Cost: Increased based on current cost estimates

3. Change in Scope: None

4. Change in Timing: None

Phase	Total	Prior	FY2026	FY2027*	FY2028*	FY2029*	FY2030*	FY2031*	6 Yr Total*	6 Yr Plus*
Plans and Engineering	\$750,000	\$750,000	\$0	\$0	\$0	\$0	\$0	\$0	\$0	\$0
Land	\$500,000	\$500,000	\$0	\$0	\$0	\$0	\$0	\$0	\$0	\$0
Construction	\$19,171,000	\$12,228,000	\$0	\$6,943	\$0	\$0	\$0	\$0	\$6,943	\$0
Overhead	\$1,255,000	\$802,000	(\$114,000)	\$567	\$0	\$0	\$0	\$0	\$453	\$0
Approved:	\$21,676,000	\$14,280,000	(\$114,000)	\$7,510	\$0	\$0	\$0	\$0	\$7,396	\$0
Funding	Total	Prior	FY2026	FY2027*	FY2028*	FY2029*	FY2030*	FY2031*	6 Yr Total*	6 Yr Plus*
General County Bonds	\$103,000	\$3,235,000	(\$3,132,000)	\$2,977	(\$2,977)	\$0	\$0	\$0	(\$3,132)	\$0
Hwy Impact Fees Dist 1	\$11,140,000	\$3,895,000	\$3,018,000	\$1,250	\$2,977	\$0	\$0	\$0	\$7,245	\$0
Other State Grants	\$10,433,000	\$7,150,000	\$0	\$3,283	\$0	\$0	\$0	\$0	\$3,283	\$0
Approved:	\$21,676,000	\$14,280,000	(\$114,000)	\$7,510	\$0	\$0	\$0	\$0	\$7,396	\$0
More (Less) Than FY25 Approved			(\$326,000)	\$227	\$0	\$0	\$0	\$0	(\$99)	

* = 000's

Financial Information

Initial Total Cost Est: \$21,456,000

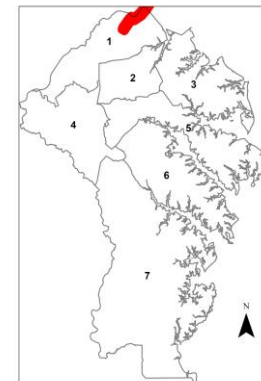
Year First Apprvd: 2024

Est. Operating Budget Impact: Between \$50,000 & \$100,000 per year

As of:	Expended	Encumbered	Total
04/01/24	\$42,822	\$5,513	\$48,335
04/01/25	\$42,822	\$5,513	\$48,335

Amendment History

Extends the BWI Trail from the current terminus at Maple Rd to the Baltimore City Line, with a connection to the Nursery Rd Light Rail Station. Completed in two phases: Phase I - Maple Rd to Nursery Rd Light Rail Station Phase II - Nursery Rd Light Rail Station to Baltimore City Line along Belle Grove Rd.



Capital Budget and Program

FY2026 Council Approved

Anne Arundel County, Maryland

H590600 Safe Routes to Transit

Project Class:

Roads & Bridges

Description

Dept:

Transportation

This project will improve access to transit stops through bicycle and pedestrian facility upgrades with a focus on providing access to stop locations without ADA access, and improving roadway crossing safety in the location of transit stops.

Benefit

This project will positively impact numerous performance measures established in Move Anne Arundel! including safety, increasing non-single occupancy vehicle mode share, reduce VMT, etc., all of which will also improve air quality.

Project Status

1. Current Status Of This Project: Active
2. Action Taken In Current Fiscal Year: Multi-Year
3. Action Required To Complete This Project: Multi-Year

Changes from Prior Year

1. Change in Name or Description: None
2. Change in Total Project Cost: Decreased due to removal of grant placeholder
3. Change in Scope: None
4. Change in Timing: None

Financial Information

Initial Total Cost Est: \$3,000,000
 Year First Apprvd: 2024
 Est. Operating Budget Impact: Between \$50,000 & \$100,000 per year

As of:	Expended	Encumbered	Total
04/01/24	\$10,301	\$174,885	\$185,186
04/01/25	\$10,301	\$174,885	\$185,186

Amendment History

Phase	Total	Prior	FY2026	FY2027*	FY2028*	FY2029*	FY2030*	FY2031*	6 Yr Total*	6 Yr Plus*
Plans and Engineering	\$263,200	\$148,000	\$43,200	\$14	\$14	\$14	\$14	\$14	\$115	\$0
Construction	\$1,440,000	\$800,000	\$240,000	\$80	\$80	\$80	\$80	\$80	\$640	\$0
Overhead	\$96,800	\$52,000	\$16,800	\$6	\$6	\$6	\$6	\$6	\$45	\$0
Approved:	\$1,800,000	\$1,000,000	\$300,000	\$100	\$100	\$100	\$100	\$100	\$800	\$0
Funding	Total	Prior	FY2026	FY2027*	FY2028*	FY2029*	FY2030*	FY2031*	6 Yr Total*	6 Yr Plus*
General Fund PayGo	\$1,695,000	\$495,000	\$700,000	\$100	\$100	\$100	\$100	\$100	\$1,200	\$0
Other Fed Grants	\$105,000	\$105,000	\$0	\$0	\$0	\$0	\$0	\$0	\$0	\$0
Other State Grants	\$0	\$400,000	(\$400,000)	\$0	\$0	\$0	\$0	\$0	(\$400)	\$0
Approved:	\$1,800,000	\$1,000,000	\$300,000	\$100	\$100	\$100	\$100	\$100	\$800	\$0
More (Less) Than FY25 Approved			(\$200,000)	(\$400)	(\$400)	(\$400)	(\$400)	\$100	(\$1,700)	

* = 000's

Location

Countywide

Capital Budget and Program

FY2026 Council Approved

Anne Arundel County, Maryland

H591900 Gambrills/Dicus Mill Rd Imprv

Project Class:

Roads & Bridges

Description

Dept:

DPW-Hwys

This project will complete the design and construction of roadway improvements at the intersection of Gambrills Road at Dicus Mill Road begun under project H478855. The project will address identified safety issues and include roadway design and the construction of a new roundabout.

Benefit

Improve public safety and increase efficient operation.

Financial Information

Initial Total Cost Est: \$0
Year First Apprvd: 0
Est. Operating Budget Impact: Indeterminate

Project Status

- Current Status Of This Project: Active
- Action Taken In Current Fiscal Year: Design
- Action Required To Complete This Project: Design, ROW

Changes from Prior Year

- Change in Name or Description: None
- Change in Total Project Cost: Increased based on current cost estimates
- Change in Scope: None
- Change in Timing: None

As of:	Expended	Encumbered	Total
04/01/24	\$0	\$0	\$0
04/01/25	\$0	\$0	\$0

Amendment History

Phase	Total	Prior	FY2026	FY2027*	FY2028*	FY2029*	FY2030*	FY2031*	6 Yr Total*	6 Yr Plus*
Plans and Engineering	\$618,000	\$508,000	\$110,000	\$0	\$0	\$0	\$0	\$0	\$110	\$0
Land	\$850,000	\$850,000	\$0	\$0	\$0	\$0	\$0	\$0	\$0	\$0
Construction	\$5,129,000	\$0	\$718,000	\$4,411	\$0	\$0	\$0	\$0	\$5,129	\$0
Overhead	\$400,000	\$81,000	\$10,000	\$309	\$0	\$0	\$0	\$0	\$319	\$0
Approved:	\$6,997,000	\$1,439,000	\$838,000	\$4,720	\$0	\$0	\$0	\$0	\$5,558	\$0
Funding	Total	Prior	FY2026	FY2027*	FY2028*	FY2029*	FY2030*	FY2031*	6 Yr Total*	6 Yr Plus*
General County Bonds	\$5,558,000	\$0	\$838,000	\$4,720	\$0	\$0	\$0	\$0	\$5,558	\$0
General Fund PayGo	\$1,439,000	\$1,439,000	\$0	\$0	\$0	\$0	\$0	\$0	\$0	\$0
Approved:	\$6,997,000	\$1,439,000	\$838,000	\$4,720	\$0	\$0	\$0	\$0	\$5,558	\$0
More (Less) Than FY25 Approved			\$348,000	\$1,084	\$0	\$0	\$0	\$0	\$1,432	

* = 000's

Capital Budget and Program

FY2026 Council Approved

Anne Arundel County, Maryland

H592000 Brooklyn Park Mobility Imprv

Project Class:

Roads & Bridges

Description

Dept:

Transportation

This project will provide a series of transportation improvements in the Brooklyn Park area as recommended by the mobility study recently completed in the Neighborhood Transportation Study project H539618.

Benefit

Primary benefits would be reductions in the number and severity of crashes including reductions in fatalities and serious injuries.

Project Status

1. Current Status Of This Project: Active
2. Action Taken In Current Fiscal Year: Planning
3. Action Required To Complete This Project: Planning, Design, ROW, Construction, Performance

Changes from Prior Year

1. Change in Name or Description: None
2. Change in Total Project Cost: Increased per current cost estimates, added construction funding
3. Change in Scope: None
4. Change in Timing: None

Phase	Total	Prior	FY2026	FY2027*	FY2028*	FY2029*	FY2030*	FY2031*	6 Yr Total*	6 Yr Plus*
Plans and Engineering	\$2,484,000	\$1,140,000	\$1,344,000	\$0	\$0	\$0	\$0	\$0	\$1,344	\$0
Construction	\$9,517,000	\$0	\$63,000	\$1,741	\$3,114	\$4,599	\$0	\$0	\$9,517	\$0
Overhead	\$840,000	\$68,000	\$110,000	\$122	\$218	\$322	\$0	\$0	\$772	\$0
Approved:	\$12,841,000	\$1,208,000	\$1,517,000	\$1,863	\$3,332	\$4,921	\$0	\$0	\$11,633	\$0
Funding	Total	Prior	FY2026	FY2027*	FY2028*	FY2029*	FY2030*	FY2031*	6 Yr Total*	6 Yr Plus*
General County Bonds	\$11,633,000	\$0	\$1,517,000	\$1,863	\$3,332	\$4,921	\$0	\$0	\$11,633	\$0
General Fund PayGo	\$1,208,000	\$1,208,000	\$0	\$0	\$0	\$0	\$0	\$0	\$0	\$0
Approved:	\$12,841,000	\$1,208,000	\$1,517,000	\$1,863	\$3,332	\$4,921	\$0	\$0	\$11,633	\$0
More (Less) Than FY25 Approved			(\$26,000)	\$1,863	\$3,332	\$4,921	\$0	\$0	\$10,090	

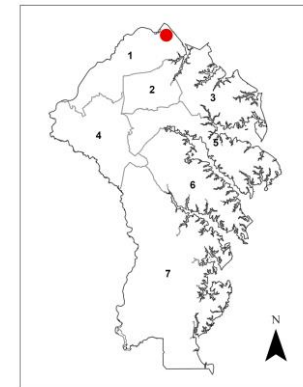
* = 000's

Financial Information

Initial Total Cost Est: \$0
 Year First Apprvd: 0
 Est. Operating Budget Impact: Indeterminate

As of:	Expended	Encumbered	Total
04/01/24	\$0	\$0	\$0
04/01/25	\$0	\$0	\$0

Amendment History



Capital Budget and Program

FY2026 Council Approved

Anne Arundel County, Maryland

H592100 Forest Drive Safety Imprpv

Project Class:

Roads & Bridges

Description

Dept:

Transportation

This project will provide a series of safety improvements along Forest Drive and a portion of Bay Ridge Road from Bywater Road to Arundel on the Bay Road as recommended by the safety study recently completed under H539622 in keeping with the County's Vision Zero Plan.

Benefit

Primary benefits would be reductions in the number and severity of crashes including reductions in fatalities and serious injuries.

Financial Information

Initial Total Cost Est: \$0
 Year First Apprvd: 0
 Est. Operating Budget Impact: Indeterminate

Project Status

1. Current Status Of This Project: Active
2. Action Taken In Current Fiscal Year: Design
3. Action Required To Complete This Project: Construction, Performance

Changes from Prior Year

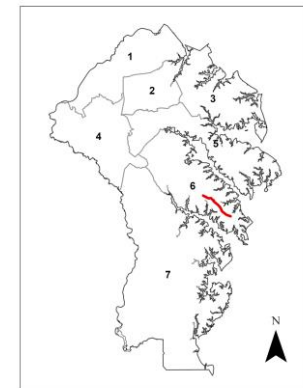
1. Change in Name or Description: None
2. Change in Total Project Cost: Added Midterm and Longterm costs
3. Change in Scope: None
4. Change in Timing: None

As of:	Expended	Encumbered	Total
04/01/24	\$0	\$0	\$0
04/01/25	\$0	\$0	\$0

Amendment History

Phase	Total	Prior	FY2026	FY2027*	FY2028*	FY2029*	FY2030*	FY2031*	6 Yr Total*	6 Yr Plus*
Plans and Engineering	\$1,228,000	\$83,000	\$0	\$445	\$0	\$0	\$700	\$0	\$1,145	\$0
Construction	\$9,014,000	\$499,000	\$0	\$0	\$3,279	\$0	\$0	\$5,236	\$8,515	\$0
Overhead	\$712,000	\$35,000	\$0	\$31	\$230	\$0	\$49	\$367	\$677	\$0
Approved:	\$10,954,000	\$617,000	\$0	\$476	\$3,509	\$0	\$749	\$5,603	\$10,337	\$0
Funding	Total	Prior	FY2026	FY2027*	FY2028*	FY2029*	FY2030*	FY2031*	6 Yr Total*	6 Yr Plus*
General County Bonds	\$9,861,000	\$0	\$0	\$0	\$3,509	\$0	\$749	\$5,603	\$9,861	\$0
General Fund PayGo	\$1,093,000	\$617,000	\$0	\$476	\$0	\$0	\$0	\$0	\$476	\$0
Approved:	\$10,954,000	\$617,000	\$0	\$476	\$3,509	\$0	\$749	\$5,603	\$10,337	\$0
More (Less) Than FY25 Approved			\$0	\$476	\$3,509	\$0	\$749	\$5,603	\$10,337	

* = 000's



Capital Budget and Program

FY2026 Council Approved

Anne Arundel County, Maryland

H592200 Stevenson Dr School Acc Imprv

Project Class:

Roads & Bridges

Description

Dept:

Transportation

This project will make a series of multimodal transportation improvements to improve access to and from Quarterfield Elementary and Old Mill Middle School North's new campus on Stevenson Road as recommended in the H539626 transportation facilities planning study.

Benefit

Primary benefits would improved bicycle and pedestrian safety with increased multimodal infrastructure.

Financial Information

Initial Total Cost Est: \$0
 Year First Apprvd: 0
 Est. Operating Budget Impact: Indeterminate

Project Status

1. Current Status Of This Project: Active
2. Action Taken In Current Fiscal Year: Planning
3. Action Required To Complete This Project: Design, ROW, Construction, Performance

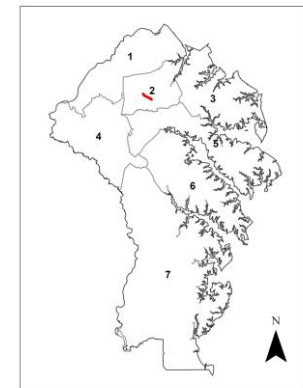
Changes from Prior Year

1. Change in Name or Description: None
2. Change in Total Project Cost: None
3. Change in Scope: None
4. Change in Timing: None

As of:	Expended	Encumbered	Total
04/01/24	\$0	\$0	\$0
04/01/25	\$0	\$0	\$0

Amendment History

Phase	Total	Prior	FY2026	FY2027*	FY2028*	FY2029*	FY2030*	FY2031*	6 Yr Total*	6 Yr Plus*
Plans and Engineering	\$240,000	\$240,000	\$0	\$0	\$0	\$0	\$0	\$0	\$0	\$0
Construction	\$2,189,000	\$0	\$182,000	\$2,007	\$0	\$0	\$0	\$0	\$2,189	\$0
Overhead	\$146,000	\$14,000	\$11,000	\$121	\$0	\$0	\$0	\$0	\$132	\$0
Approved:	\$2,575,000	\$254,000	\$193,000	\$2,128	\$0	\$0	\$0	\$0	\$2,321	\$0
Funding	Total	Prior	FY2026	FY2027*	FY2028*	FY2029*	FY2030*	FY2031*	6 Yr Total*	6 Yr Plus*
General County Bonds	\$2,321,000	\$0	\$193,000	\$2,128	\$0	\$0	\$0	\$0	\$2,321	\$0
General Fund PayGo	\$254,000	\$254,000	\$0	\$0	\$0	\$0	\$0	\$0	\$0	\$0
Approved:	\$2,575,000	\$254,000	\$193,000	\$2,128	\$0	\$0	\$0	\$0	\$2,321	\$0
More (Less) Than FY25 Approved			\$0	\$0	\$0	\$0	\$0	\$0	\$0	\$0
* = 000's										



Capital Budget and Program

FY2026 Council Approved

Anne Arundel County, Maryland

H593500 I-97, US 50 to MD 32

Project Class:

Roads & Bridges

Description

Dept:

Transportation

This project will design, acquire right of way, and construct improvements along I-97 from MD 32 to US 50 by adding a third lane in each direction, including shoulders, and reconfigure the interchange of I-97 at US 50.

The project is Impact Fee eligible in District 3 & 4.

Benefit

Travel time and safety will be improved. County's funds would allow design to continue without delays caused by State funding shortfall.

Financial Information

Initial Total Cost Est: \$0
 Year First Apprvd: 0
 Est. Operating Budget Impact: Indeterminate

Project Status

1. Current Status Of This Project: New
2. Action Taken In Current Fiscal Year: New
3. Action Required To Complete This Project: New

Changes from Prior Year

1. Change in Name or Description: New Project
2. Change in Total Project Cost: New Project
3. Change in Scope: New Project
4. Change in Timing: New Project

As of:	Expended	Encumbered	Total
04/01/24	\$0	\$0	\$0
04/01/25	\$0	\$0	\$0

Amendment History

Phase	Total	Prior	FY2026	FY2027*	FY2028*	FY2029*	FY2030*	FY2031*	6 Yr Total*	6 Yr Plus*
Plans and Engineering	\$30,000	\$0	\$30,000	\$0	\$0	\$0	\$0	\$0	\$30	\$0
Overhead	\$2,000	\$0	\$2,000	\$0	\$0	\$0	\$0	\$0	\$2	\$0
Other	\$11,088,000	\$0	\$1,479,000	\$9,609	\$0	\$0	\$0	\$0	\$11,088	\$0
Approved:	\$11,120,000	\$0	\$1,511,000	\$9,609	\$0	\$0	\$0	\$0	\$11,120	\$0
Funding	Total	Prior	FY2026	FY2027*	FY2028*	FY2029*	FY2030*	FY2031*	6 Yr Total*	6 Yr Plus*
General County Bonds	\$9,609,000	\$0	\$0	\$9,609	\$0	\$0	\$0	\$0	\$9,609	\$0
General Fund PayGo	\$1,511,000	\$0	\$1,511,000	\$0	\$0	\$0	\$0	\$0	\$1,511	\$0
Approved:	\$11,120,000	\$0	\$1,511,000	\$9,609	\$0	\$0	\$0	\$0	\$11,120	\$0
More (Less) Than FY25 Approved			\$1,511,000	\$9,609	\$0	\$0	\$0	\$0	\$11,120	
* = 000's										

Location

Countywide

Capital Budget and Program

FY2026 Council Approved

Anne Arundel County, Maryland

H593600 S Shore to Poplar Trl Connect

Project Class:

Roads & Bridges

Description

Dept:

Transportation

This project would provide a dedicated trail or shared use path connection from the current end of the South Shore Trail at the intersection of MD 2 and MD 450 to the proposed end of the City of Annapolis's West-East Express Trail at Gibraltar Avenue.

The project is 100% Impact Fee eligible in District 3.

Benefit

Reduction in number and severity of vulnerable road user crashes, reduced emissions, increased mode shift in the Town Center to active transportation modes.

Financial Information

Initial Total Cost Est: \$0
 Year First Apprvd: 0
 Est. Operating Budget Impact: Between \$50,000 & \$100,000 per year

Project Status

1. Current Status Of This Project: New
2. Action Taken In Current Fiscal Year: New
3. Action Required To Complete This Project: New

Changes from Prior Year

1. Change in Name or Description: New Project
2. Change in Total Project Cost: New Project
3. Change in Scope: New Project
4. Change in Timing: New Project

As of:	Expended	Encumbered	Total
04/01/24	\$0	\$0	\$0
04/01/25	\$0	\$0	\$0

Amendment History

Phase	Total	Prior	FY2026	FY2027*	FY2028*	FY2029*	FY2030*	FY2031*	6 Yr Total*	6 Yr Plus*
Plans and Engineering	\$517,000	\$0	\$517,000	\$0	\$0	\$0	\$0	\$0	\$517	\$0
Land	\$1,114,000	\$0	\$0	\$1,114	\$0	\$0	\$0	\$0	\$1,114	\$0
Construction	\$3,565,000	\$0	\$0	\$380	\$3,185	\$0	\$0	\$0	\$3,565	\$0
Overhead	\$328,000	\$0	\$0	\$105	\$223	\$0	\$0	\$0	\$328	\$0
Approved:	\$5,524,000	\$0	\$517,000	\$1,599	\$3,408	\$0	\$0	\$0	\$5,524	\$0
Funding	Total	Prior	FY2026	FY2027*	FY2028*	FY2029*	FY2030*	FY2031*	6 Yr Total*	6 Yr Plus*
General County Bonds	\$1,881,000	\$0	\$0	\$1,599	\$482	(\$200)	\$0	\$0	\$1,881	\$0
General Fund PayGo	\$517,000	\$0	\$517,000	\$0	\$0	\$0	\$0	\$0	\$517	\$0
Hwy Impact Fees Dist 3	\$400,000	\$0	\$0	\$0	\$200	\$200	\$0	\$0	\$400	\$0
Other State Grants	\$2,726,000	\$0	\$0	\$0	\$2,726	\$0	\$0	\$0	\$2,726	\$0
Approved:	\$5,524,000	\$0	\$517,000	\$1,599	\$3,408	\$0	\$0	\$0	\$5,524	\$0
More (Less) Than FY25 Approved			\$517,000	\$1,599	\$3,408	\$0	\$0	\$0	\$5,524	

* = 000's



Capital Budget and Program

FY2026 Council Approved

Anne Arundel County, Maryland

H161200 Road Agreement W/T Devlpr

Project Class:

Roads & Bridges

Description

Dept:

Transportation

This project will be used for the advanced acquisition of rights-of-way and easements for roadway, water, sewer & storm drains, & to provide contract inspection services for developer projects being built under agreement with the county requiring full time inspection. All costs are reimbursed by the developer.

Also provides the County with a working fund to construct roads, drainage, & associated facilities in development projects where the developer has failed to build all facilities in accordance with the plans and public works agreement. The county will then confiscate the surety bond posted by the developer."

Benefit

Provide appropriation authority necessary to complete construction of bonded development infrastructure, acquisition of rights of way, and contractual inspection.

Financial Information

Initial Total Cost Est: \$1,000,000
Year First Apprvd: 1969
Est. Operating Budget Impact: None

Project Status

- Current Status Of This Project: Active
- Action Taken In Current Fiscal Year: Multi-Year
- Action Required To Complete This Project: Multi-Year

Changes from Prior Year

- Change in Name or Description: None
- Change in Total Project Cost: None
- Change in Scope: None
- Change in Timing: None

As of:	Expended	Encumbered	Total
04/01/24	\$0	\$0	\$0
04/01/25	\$0	\$0	\$0

Amendment History

Prior approval has been adjusted to show the closing of jobs on this project.

Phase	Total	Prior	FY2026	FY2027*	FY2028*	FY2029*	FY2030*	FY2031*	6 Yr Total*	6 Yr Plus*
Construction	\$170,643	\$170,643	\$0	\$0	\$0	\$0	\$0	\$0	\$0	\$0
Overhead	\$5,000	\$5,000	\$0	\$0	\$0	\$0	\$0	\$0	\$0	\$0
Other	\$2,471,562	\$2,471,562	\$0	\$0	\$0	\$0	\$0	\$0	\$0	\$0
Approved:	\$2,647,205	\$2,647,205	\$0	\$0	\$0	\$0	\$0	\$0	\$0	\$0
Funding	Total	Prior	FY2026	FY2027*	FY2028*	FY2029*	FY2030*	FY2031*	6 Yr Total*	6 Yr Plus*
Developer Contribution	\$2,647,205	\$2,647,205	\$0	\$0	\$0	\$0	\$0	\$0	\$0	\$0
Approved:	\$2,647,205	\$2,647,205	\$0	\$0	\$0	\$0	\$0	\$0	\$0	\$0
More (Less) Than FY25 Approved			\$0	\$0	\$0	\$0	\$0	\$0	\$0	\$0

* = 000's

Location

Countywide

Capital Budget and Program

FY2026 Council Approved

Anne Arundel County, Maryland

H547800 Brock Bridge/MD 198

Project Class:

Roads & Bridges

Description

This project will acquire right-of-way and relocate utilities to reconstruct the existing northbound lane along Brock Bridge Road at MD198 to create separate through lane and right turn lane, modify the signal, and improve drainage at the intersection with MD 198.

This project also includes the construction of an ADA compliant sidewalk extending approx. 500 feet from 241 Brock Bridge Road connecting to the sidewalk being constructed as part of the above intersection improvements.

This project is 100% Impact Fee eligible in District 4.

Benefit

To support Jessup-Maryland City Small Area Plan (February 2004) transportation recommendations.

Project Status

1. Current Status Of This Project: Active
2. Action Taken In Current Fiscal Year: Design, ROW, Construction
3. Action Required To Complete This Project: Construction, Performance

Changes from Prior Year

1. Change in Name or Description: None
2. Change in Total Project Cost: None
3. Change in Scope: None
4. Change in Timing: None

Phase	Total	Prior	FY2026	FY2027*	FY2028*	FY2029*	FY2030*	FY2031*	6 Yr Total*	6 Yr Plus*
Plans and Engineering	\$1,288,000	\$1,288,000	\$0	\$0	\$0	\$0	\$0	\$0	\$0	\$0
Land	\$315,000	\$315,000	\$0	\$0	\$0	\$0	\$0	\$0	\$0	\$0
Construction	\$3,066,000	\$3,066,000	\$0	\$0	\$0	\$0	\$0	\$0	\$0	\$0
Overhead	\$192,000	\$192,000	\$0	\$0	\$0	\$0	\$0	\$0	\$0	\$0
Approved:	\$4,861,000	\$4,861,000	\$0	\$0	\$0	\$0	\$0	\$0	\$0	\$0
Funding	Total	Prior	FY2026	FY2027*	FY2028*	FY2029*	FY2030*	FY2031*	6 Yr Total*	6 Yr Plus*
Hwy Impact Fees Dist 4	\$4,823,600	\$4,823,600	\$0	\$0	\$0	\$0	\$0	\$0	\$0	\$0
Developer Contribution	\$37,400	\$37,400	\$0	\$0	\$0	\$0	\$0	\$0	\$0	\$0
Approved:	\$4,861,000	\$4,861,000	\$0	\$0	\$0	\$0	\$0	\$0	\$0	\$0
More (Less) Than FY25 Approved			\$0	\$0	\$0	\$0	\$0	\$0	\$0	\$0

* = 000's

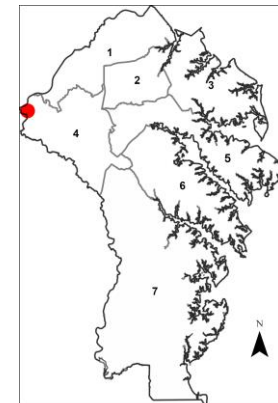
Financial Information

Initial Total Cost Est: \$2,568,000
 Year First Apprvd: 2011
 Est. Operating Budget Impact: Between \$50,000 & \$100,000 per year

As of:	Expended	Encumbered	Total
04/01/24	\$3,339,349	\$194,272	\$3,533,621
04/01/25	\$3,339,349	\$194,272	\$3,533,621

Amendment History

County Council removed \$725k of programmed funding via amendment #27 to Bill 46-13, switched funding via AMD #141 to Bill 29-19.



Capital Budget and Program

FY2026 Council Approved

Anne Arundel County, Maryland

H575400 Alley Reconstruction

Project Class:

Roads & Bridges

Description

Dept:

DPW-Hwys

Funds are requested for the reconstruction / rehabilitation of County owned alleys and associated ancillary work.

Benefit

Rehabilitation of deteriorated alleys providing community enhancement.

Project Status

1. Current Status Of This Project: Active
2. Action Taken In Current Fiscal Year: Multi-Year
3. Action Required To Complete This Project: Multi-Year

Changes from Prior Year

1. Change in Name or Description: None
2. Change in Total Project Cost: None
3. Change in Scope: None
4. Change in Timing: None

Phase	Total	Prior	FY2026	FY2027*	FY2028*	FY2029*	FY2030*	FY2031*	6 Yr Total*	6 Yr Plus*
Construction	\$1,091,051	\$1,641,051	(\$550,000)	\$0	\$0	\$0	\$0	\$0	(\$550)	\$0
Overhead	\$69,881	\$84,881	(\$15,000)	\$0	\$0	\$0	\$0	\$0	(\$15)	\$0
Approved:	\$1,160,933	\$1,725,933	(\$565,000)	\$0	\$0	\$0	\$0	\$0	(\$565)	\$0
Funding	Total	Prior	FY2026	FY2027*	FY2028*	FY2029*	FY2030*	FY2031*	6 Yr Total*	6 Yr Plus*
General County Bonds	\$1,160,933	\$1,725,933	(\$565,000)	\$0	\$0	\$0	\$0	\$0	(\$565)	\$0
Approved:	\$1,160,933	\$1,725,933	(\$565,000)	\$0	\$0	\$0	\$0	\$0	(\$565)	\$0
More (Less) Than FY25 Approved			(\$565,000)	\$0	\$0	\$0	\$0	\$0	(\$565)	
* = 000's										

Financial Information

Initial Total Cost Est: \$500,000
 Year First Apprvd: 2019
 Est. Operating Budget Impact: Potential savings/cost avoidance

As of:	Expended	Encumbered	Total
04/01/24	\$148,983	\$857,146	\$1,006,129
04/01/25	\$148,983	\$857,146	\$1,006,129

Amendment History

Location

Countywide

Capital Budget and Program

FY2026 Council Approved

Anne Arundel County, Maryland

H575500 MD 170 Widening

Project Class:

Roads & Bridges

Description

Dept:

Transportation

This project will contribute funds to a SHA project to add capacity and improve traffic operations along MD 170 between MD 100 and MD 174. Improvements include vehicular travel lanes as well as bicycle lanes and sidewalks.

This project is 100% eligible for use of Impact Fees in District 1.

Benefit

Financial Information

Initial Total Cost Est: \$2,000,000
 Year First Apprvd: 2019
 Est. Operating Budget Impact: None

Project Status

1. Current Status Of This Project: Active
2. Action Taken In Current Fiscal Year: Design, ROW
3. Action Required To Complete This Project: ROW, Construction, Performance

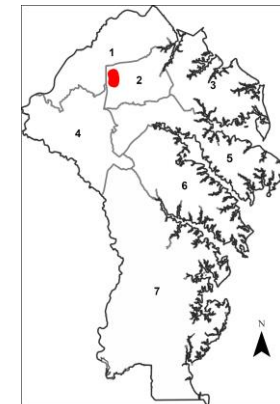
Changes from Prior Year

1. Change in Name or Description: None
2. Change in Total Project Cost: None
3. Change in Scope: None
4. Change in Timing: None

As of:	Expended	Encumbered	Total
04/01/24	\$0	\$0	\$0
04/01/25	\$0	\$0	\$0

Amendment History

Phase	Total	Prior	FY2026	FY2027*	FY2028*	FY2029*	FY2030*	FY2031*	6 Yr Total*	6 Yr Plus*
Other	\$5,000,000	\$5,000,000	\$0	\$0	\$0	\$0	\$0	\$0	\$0	\$0
Approved:	\$5,000,000	\$5,000,000	\$0	\$0	\$0	\$0	\$0	\$0	\$0	\$0
Funding	Total	Prior	FY2026	FY2027*	FY2028*	FY2029*	FY2030*	FY2031*	6 Yr Total*	6 Yr Plus*
Hwy Impact Fees Dist 1	\$4,900,000	\$4,900,000	\$0	\$0	\$0	\$0	\$0	\$0	\$0	\$0
Developer Contribution	\$100,000	\$100,000	\$0	\$0	\$0	\$0	\$0	\$0	\$0	\$0
Approved:	\$5,000,000	\$5,000,000	\$0	\$0	\$0	\$0	\$0	\$0	\$0	\$0
More (Less) Than FY25 Approved			\$0	\$0	\$0	\$0	\$0	\$0	\$0	\$0
* = 000's										



Capital Budget and Program

FY2026 Council Approved

Anne Arundel County, Maryland

H578500 Transportation Placeholder

Project Class:

Roads & Bridges

Description

Dept:

Transportation

The sole purpose of this project is to serve as a "place holder" in the program years of the capital improvement program (CIP). In this way funding can be allocated in the CIP for the orderly pursuit of a large list of "Unfunded Requests" for road projects with the primary purpose of increasing road capacity and reducing the most congested roadways within the County without requiring the premature identification of the most cost efficient and programmatically effective improvements.

This project will not be the subject of any appropriation and therefore no expenditures will ever accrue against this project.

Benefit

Provides for the reservation of funds in the program years of the CIP pending the results of a collaborative review to determine the scope and timing of the most cost efficient and programmatically effective improvements.

Financial Information

Initial Total Cost Est: \$75,000,000
 Year First Apprvd: 2020
 Est. Operating Budget Impact: None

Project Status

1. Current Status Of This Project: Programmed
2. Action Taken In Current Fiscal Year: None
3. Action Required To Complete This Project: None

Changes from Prior Year

1. Change in Name or Description: None
2. Change in Total Project Cost: None
3. Change in Scope: None
4. Change in Timing: None

As of:	Expended	Encumbered	Total
04/01/24	\$0	\$0	\$0
04/01/25	\$0	\$0	\$0

Amendment History

Phase	Total	Prior	FY2026	FY2027*	FY2028*	FY2029*	FY2030*	FY2031*	6 Yr Total*	6 Yr Plus*
Other	\$0	\$0	\$0	\$0	\$0	\$0	\$0	\$0	\$0	\$0
Approved:	\$0	\$0	\$0	\$0	\$0	\$0	\$0	\$0	\$0	\$0
Funding	Total	Prior	FY2026	FY2027*	FY2028*	FY2029*	FY2030*	FY2031*	6 Yr Total*	6 Yr Plus*
PPI Fund Bonds	\$0	\$0	\$0	\$0	\$0	\$0	\$0	\$0	\$0	\$0
Approved:	\$0	\$0	\$0	\$0	\$0	\$0	\$0	\$0	\$0	\$0

Location

Countywide

More (Less) Than FY25 Approved
 *= 000's

\$0	\$0	\$0	\$0	\$0	\$0	\$0
-----	-----	-----	-----	-----	-----	-----

Capital Budget and Program

FY2026 Council Approved

Anne Arundel County, Maryland

H579700 Odenton Area Sidewalks

Project Class:

Roads & Bridges

Description

Dept:

Transportation

This project will design, acquire rights of way, and construct sidewalks on one side of Hammond Lane, Monie Road and Higgins Drive to provide a safe way for students from the community to get to Arundel Middle School.

Benefit

Improved pedestrian safety.

Project Status

1. Current Status Of This Project: Active
2. Action Taken In Current Fiscal Year: Design, ROW
3. Action Required To Complete This Project: Design, ROW, Construction, Performance

Changes from Prior Year

1. Change in Name or Description: None
2. Change in Total Project Cost: None
3. Change in Scope: None
4. Change in Timing: None

Phase	Total	Prior	FY2026	FY2027*	FY2028*	FY2029*	FY2030*	FY2031*	6 Yr Total*	6 Yr Plus*
Plans and Engineering	\$322,000	\$322,000	\$0	\$0	\$0	\$0	\$0	\$0	\$0	\$0
Land	\$180,000	\$180,000	\$0	\$0	\$0	\$0	\$0	\$0	\$0	\$0
Construction	\$1,916,000	\$1,916,000	\$0	\$0	\$0	\$0	\$0	\$0	\$0	\$0
Overhead	\$95,000	\$95,000	\$0	\$0	\$0	\$0	\$0	\$0	\$0	\$0
Approved:	\$2,513,000	\$2,513,000	\$0	\$0	\$0	\$0	\$0	\$0	\$0	\$0
Funding	Total	Prior	FY2026	FY2027*	FY2028*	FY2029*	FY2030*	FY2031*	6 Yr Total*	6 Yr Plus*
General County Bonds	\$2,513,000	\$2,513,000	\$0	\$0	\$0	\$0	\$0	\$0	\$0	\$0
Approved:	\$2,513,000	\$2,513,000	\$0	\$0	\$0	\$0	\$0	\$0	\$0	\$0
More (Less) Than FY25 Approved			\$0	\$0	\$0	\$0	\$0	\$0	\$0	\$0
* = 000's										

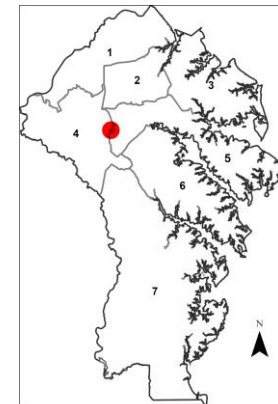
Financial Information

Initial Total Cost Est: \$1,873,000
 Year First Apprvd: 2020
 Est. Operating Budget Impact: Between \$50,000 & \$100,000 per year

As of:	Expended	Encumbered	Total
04/01/24	\$241,710	\$194,211	\$435,921
04/01/25	\$241,710	\$194,211	\$435,921

Amendment History

County Council created project and added \$1,873k via AMD #145 & #146 to Bill 29-19.



Capital Budget and Program

FY2026 Council Approved

Anne Arundel County, Maryland

H580000 MD Rte 175 Sidewalks

Project Class:

Roads & Bridges

Description

Dept:

Transportation

This project funds a County contribution to the State project to design, acquire rights of way, and construct a sidewalk along the south side of MD Rte 175 from the Sappington Station Roundabout to MD Rte 170.

Given the location and nature of this public improvement, available funds from the BRAC Revitalization and Incentive Zone will be the source of funding for this project.

Benefit

Project Status

1. Current Status Of This Project: Active
2. Action Taken In Current Fiscal Year: Design
3. Action Required To Complete This Project: Design, Construction, Performance

Changes from Prior Year

1. Change in Name or Description: None
2. Change in Total Project Cost: None
3. Change in Scope: None
4. Change in Timing: None

Phase	Total	Prior	FY2026	FY2027*	FY2028*	FY2029*	FY2030*	FY2031*	6 Yr Total*	6 Yr Plus*
Plans and Engineering	\$40,000	\$40,000	\$0	\$0	\$0	\$0	\$0	\$0	\$0	\$0
Construction	\$27,000	\$27,000	\$0	\$0	\$0	\$0	\$0	\$0	\$0	\$0
Overhead	\$17,000	\$17,000	\$0	\$0	\$0	\$0	\$0	\$0	\$0	\$0
Other	\$2,655,000	\$2,655,000	\$0	\$0	\$0	\$0	\$0	\$0	\$0	\$0
Approved:	\$2,739,000	\$2,739,000	\$0	\$0	\$0	\$0	\$0	\$0	\$0	\$0
Funding	Total	Prior	FY2026	FY2027*	FY2028*	FY2029*	FY2030*	FY2031*	6 Yr Total*	6 Yr Plus*
Developer Contribution	\$16,000	\$16,000	\$0	\$0	\$0	\$0	\$0	\$0	\$0	\$0
Tax Increment Fund (TIF)	\$2,723,000	\$2,723,000	\$0	\$0	\$0	\$0	\$0	\$0	\$0	\$0
Approved:	\$2,739,000	\$2,739,000	\$0	\$0	\$0	\$0	\$0	\$0	\$0	\$0
More (Less) Than FY25 Approved			\$0	\$0	\$0	\$0	\$0	\$0	\$0	\$0

* = 000's

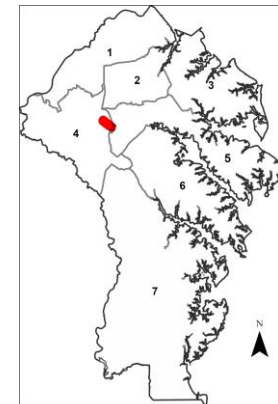
Financial Information

Initial Total Cost Est: \$1,345,000
 Year First Apprvd: 2020
 Est. Operating Budget Impact: None

As of:	Expended	Encumbered	Total
04/01/24	\$454,948	\$265,297	\$720,245
04/01/25	\$454,948	\$265,297	\$720,245

Amendment History

County Council created project and added \$1,345k via AMD #142 & #143 to Bill 29-19.



Capital Budget and Program

FY2026 Council Approved

Anne Arundel County, Maryland

H580800 Hanover Road/Deep Run

Project Class:

Roads & Bridges

Description

Dept:

DPW-Engineering

This project will replace the existing bridge along Hanover Road over Deep Run due to its deteriorating condition.

The project is eligible for up to 80% construction cost funding through the Federal Highway Bridge Program (HBP).

Construction funding will be applied to this project when the Design and ROW phases are complete, from project H581100, Bridge Construction Placeholder.

Benefit

Replacement of County infrastructure to extend useful life.

Project Status

1. Current Status Of This Project: Active
2. Action Taken In Current Fiscal Year: Design
3. Action Required To Complete This Project: Design, ROW, Construction, Performance

Changes from Prior Year

1. Change in Name or Description: None
2. Change in Total Project Cost: None
3. Change in Scope: None
4. Change in Timing: None

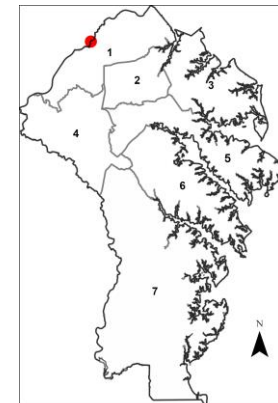
Phase	Total	Prior	FY2026	FY2027*	FY2028*	FY2029*	FY2030*	FY2031*	6 Yr Total*	6 Yr Plus*
Plans and Engineering	\$60,000	\$60,000	\$0	\$0	\$0	\$0	\$0	\$0	\$0	\$0
Land	\$48,000	\$48,000	\$0	\$0	\$0	\$0	\$0	\$0	\$0	\$0
Overhead	\$5,000	\$5,000	\$0	\$0	\$0	\$0	\$0	\$0	\$0	\$0
Other	\$301,000	\$301,000	\$0	\$0	\$0	\$0	\$0	\$0	\$0	\$0
Approved:	\$414,000	\$414,000	\$0	\$0	\$0	\$0	\$0	\$0	\$0	\$0
Funding	Total	Prior	FY2026	FY2027*	FY2028*	FY2029*	FY2030*	FY2031*	6 Yr Total*	6 Yr Plus*
General County Bonds	\$281,000	\$281,000	\$0	\$0	\$0	\$0	\$0	\$0	\$0	\$0
Miscellaneous	\$133,000	\$133,000	\$0	\$0	\$0	\$0	\$0	\$0	\$0	\$0
Approved:	\$414,000	\$414,000	\$0	\$0	\$0	\$0	\$0	\$0	\$0	\$0
More (Less) Than FY25 Approved			\$0	\$0	\$0	\$0	\$0	\$0	\$0	\$0
* = 000's										

Financial Information

Initial Total Cost Est: \$192,000
 Year First Apprvd: 2021
 Est. Operating Budget Impact: Between \$50,000 & \$100,000 per year

As of:	Expended	Encumbered	Total
04/01/24	\$129,273	\$6,905	\$136,177
04/01/25	\$129,273	\$6,905	\$136,177

Amendment History



Capital Budget and Program

FY2026 Council Approved

Anne Arundel County, Maryland

H580900 Conway Rd/Little Pax River

Project Class:

Roads & Bridges

Dept:

DPW-Engineering

Description

This project will replace the existing bridge along Conway Road over the Little Patuxent River due to its deteriorating condition.

This project is eligible for up to 80% construction cost funding through the Federal Highway Bridge Program (HBP).

Construction funding will be applied to this project when the Design and ROW phases are complete, from project H581100, Bridge Construction Placeholder.

Benefit

Replacement of County infrastructure to extend useful life.

Project Status

1. Current Status Of This Project: Active
2. Action Taken In Current Fiscal Year: Design
3. Action Required To Complete This Project: Design, ROW, Construction, Performance

Changes from Prior Year

1. Change in Name or Description: None
2. Change in Total Project Cost: None
3. Change in Scope: None
4. Change in Timing: None

Phase	Total	Prior	FY2026	FY2027*	FY2028*	FY2029*	FY2030*	FY2031*	6 Yr Total*	6 Yr Plus*
Plans and Engineering	\$96,000	\$100,000	(\$4,000)	\$0	\$0	\$0	\$0	\$0	(\$4)	\$0
Land	\$56,000	\$55,000	\$1,000	\$0	\$0	\$0	\$0	\$0	\$1	\$0
Overhead	\$11,000	\$8,000	\$3,000	\$0	\$0	\$0	\$0	\$0	\$3	\$0
Other	\$397,000	\$397,000	\$0	\$0	\$0	\$0	\$0	\$0	\$0	\$0
Approved:	\$560,000	\$560,000	\$0	\$0	\$0	\$0	\$0	\$0	\$0	\$0
Funding	Total	Prior	FY2026	FY2027*	FY2028*	FY2029*	FY2030*	FY2031*	6 Yr Total*	6 Yr Plus*
General County Bonds	\$560,000	\$560,000	\$0	\$0	\$0	\$0	\$0	\$0	\$0	\$0
Approved:	\$560,000	\$560,000	\$0	\$0	\$0	\$0	\$0	\$0	\$0	\$0
More (Less) Than FY25 Approved			\$0	\$0	\$0	\$0	\$0	\$0	\$0	

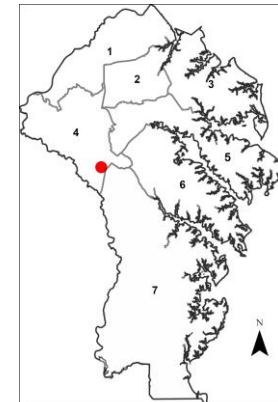
* = 000's

Financial Information

Initial Total Cost Est: \$440,000
 Year First Apprvd: 2021
 Est. Operating Budget Impact: Between \$50,000 & \$100,000 per year

As of:	Expended	Encumbered	Total
04/01/24	\$79,206	\$20,930	\$100,136
04/01/25	\$79,206	\$20,930	\$100,136

Amendment History



Capital Budget and Program

FY2026 Council Approved

Anne Arundel County, Maryland

H581000 Jacobs Road/Severn Run

Project Class:

Roads & Bridges

Description

This project will replace the existing bridge along Jacobs Road over Severn Run due to its deteriorating condition.

The project is eligible for up to 80% construction cost funding through the Federal Highway Bridge Program (HBP).

Construction funding will be applied to this project when the Design and ROW phases are complete, from project H581100, Bridge Construction Placeholder.

Dept:

DPW-Engineering

Benefit

Replacement of County infrastructure to extend useful life.

Project Status

1. Current Status Of This Project: Active
2. Action Taken In Current Fiscal Year: Design
3. Action Required To Complete This Project: Design, ROW, Construction, Performance

Changes from Prior Year

1. Change in Name or Description: None
2. Change in Total Project Cost: None
3. Change in Scope: None
4. Change in Timing: None

Phase	Total	Prior	FY2026	FY2027*	FY2028*	FY2029*	FY2030*	FY2031*	6 Yr Total*	6 Yr Plus*
Plans and Engineering	\$301,000	\$301,000	\$0	\$0	\$0	\$0	\$0	\$0	\$0	\$0
Land	\$48,000	\$48,000	\$0	\$0	\$0	\$0	\$0	\$0	\$0	\$0
Overhead	\$17,000	\$17,000	\$0	\$0	\$0	\$0	\$0	\$0	\$0	\$0
Approved:	\$366,000	\$366,000	\$0	\$0	\$0	\$0	\$0	\$0	\$0	\$0
Funding	Total	Prior	FY2026	FY2027*	FY2028*	FY2029*	FY2030*	FY2031*	6 Yr Total*	6 Yr Plus*
General County Bonds	\$366,000	\$366,000	\$0	\$0	\$0	\$0	\$0	\$0	\$0	\$0
Approved:	\$366,000	\$366,000	\$0	\$0	\$0	\$0	\$0	\$0	\$0	\$0
<i>More (Less) Than FY25 Approved</i>			<i>\$0</i>	<i>\$0</i>	<i>\$0</i>	<i>\$0</i>	<i>\$0</i>	<i>\$0</i>	<i>\$0</i>	

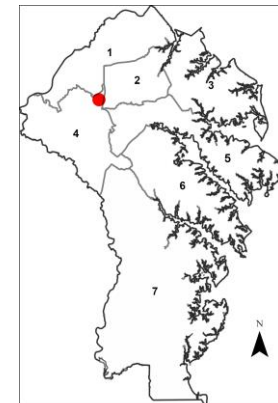
* = 000's

Financial Information

Initial Total Cost Est: \$232,000
Year First Apprvd: 2021
Est. Operating Budget Impact: Between \$50,000 & \$100,000 per year

As of:	Expended	Encumbered	Total
04/01/24	\$96,148	\$131,825	\$227,973
04/01/25	\$96,148	\$131,825	\$227,973

Amendment History



Capital Budget and Program

FY2026 Council Approved

Anne Arundel County, Maryland

H581200 Parole Transportation Center

Project Class:

Roads & Bridges

Description

This project will provide a multi-modal transportation center in Parole.

This project is 100% eligible for use of Impact Fees in District 3.

Dept:

Transportation

Benefit

Increase the % of commuters using transit.

Financial Information

Initial Total Cost Est: \$14,175,000

Year First Apprvd: 2021

Est. Operating Budget Impact: Indeterminate

Project Status

1. Current Status Of This Project: Active

2. Action Taken In Current Fiscal Year: Design, ROW

3. Action Required To Complete This Project: Design, ROW, Construction, Performance

Changes from Prior Year

1. Change in Name or Description: None

2. Change in Total Project Cost: None

3. Change in Scope: None

4. Change in Timing: None

As of:	Expended	Encumbered	Total
04/01/24	\$664,632	\$493,616	\$1,158,247
04/01/25	\$664,632	\$493,616	\$1,158,247

Amendment History

Phase	Total	Prior	FY2026	FY2027*	FY2028*	FY2029*	FY2030*	FY2031*	6 Yr Total*	6 Yr Plus*
Plans and Engineering	\$1,741,000	\$916,000	\$825,000	\$0	\$0	\$0	\$0	\$0	\$825	\$0
Land	\$1,000,000	\$2,500,000	(\$1,500,000)	\$0	\$0	\$0	\$0	\$0	(\$1,500)	\$0
Construction	\$13,072,000	\$12,889,000	\$183,000	\$0	\$0	\$0	\$0	\$0	\$183	\$0
Overhead	\$949,000	\$815,000	\$134,000	\$0	\$0	\$0	\$0	\$0	\$134	\$0
Furn., Fixtures and Equip	\$200,000	\$0	\$200,000	\$0	\$0	\$0	\$0	\$0	\$200	\$0
Approved:	\$16,962,000	\$17,120,000	(\$158,000)	\$0	\$0	\$0	\$0	\$0	(\$158)	\$0
Funding	Total	Prior	FY2026	FY2027*	FY2028*	FY2029*	FY2030*	FY2031*	6 Yr Total*	6 Yr Plus*
PPI Fund Bonds	\$12,077,000	\$12,235,000	(\$158,000)	\$0	\$0	\$0	\$0	\$0	(\$158)	\$0
Hwy Impact Fees Dist 3	\$735,000	\$735,000	\$0	\$0	\$0	\$0	\$0	\$0	\$0	\$0
Other Fed Grants	\$3,000,000	\$3,000,000	\$0	\$0	\$0	\$0	\$0	\$0	\$0	\$0
Other State Grants	\$1,150,000	\$1,150,000	\$0	\$0	\$0	\$0	\$0	\$0	\$0	\$0
Approved:	\$16,962,000	\$17,120,000	(\$158,000)	\$0	\$0	\$0	\$0	\$0	(\$158)	\$0
More (Less) Than FY25 Approved			(\$158,000)	\$0	\$0	\$0	\$0	\$0	(\$158)	

* = 000's



Capital Budget and Program

FY2026 Council Approved

Anne Arundel County, Maryland

H581300 Waugh Chapel Road Improvements

Project Class:

Roads & Bridges

Description

Dept:

Transportation

This project will design, acquire rights of way, and construct improvements along Waugh Chapel Road between Maytime Avenue and MD 3, consisting of intersection upgrades, bicycle compatible shoulders, and a shared use path.

This project is 100% Impact Fee eligible in District 4.

Benefit

The road improvements will improve travel time reliability on secondary roadway corridors and reduce fatalities and injuries for all modes of travel including vehicles, bicycles, and pedestrians.

Project Status

1. Current Status Of This Project: Active

2. Action Taken In Current Fiscal Year: Design, ROW

3. Action Required To Complete This Project: Design, ROW, Construction, Performance

Changes from Prior Year

1. Change in Name or Description: None

2. Change in Total Project Cost: None

3. Change in Scope: None

4. Change in Timing: None

Financial Information

Initial Total Cost Est: \$13,921,000

Year First Apprvd: 2021

Est. Operating Budget Impact: Indeterminate

As of:	Expended	Encumbered	Total
04/01/24	\$773,767	\$209,629	\$983,396
04/01/25	\$773,767	\$209,629	\$983,396

Amendment History

Phase	Total	Prior	FY2026	FY2027*	FY2028*	FY2029*	FY2030*	FY2031*	6 Yr Total*	6 Yr Plus*
Plans and Engineering	\$1,300,000	\$1,278,000	\$22,000	\$0	\$0	\$0	\$0	\$0	\$22	\$0
Land	\$1,439,000	\$1,439,000	\$0	\$0	\$0	\$0	\$0	\$0	\$0	\$0
Construction	\$12,420,000	\$12,255,000	\$165,000	\$0	\$0	\$0	\$0	\$0	\$165	\$0
Overhead	\$1,038,000	\$898,000	\$140,000	\$0	\$0	\$0	\$0	\$0	\$140	\$0
Approved:	\$16,197,000	\$15,870,000	\$327,000	\$0	\$0	\$0	\$0	\$0	\$327	\$0
Funding	Total	Prior	FY2026	FY2027*	FY2028*	FY2029*	FY2030*	FY2031*	6 Yr Total*	6 Yr Plus*
General County Bonds	\$829,000	\$829,000	\$0	\$0	\$0	\$0	\$0	\$0	\$0	\$0
PPI Fund Bonds	\$15,041,000	\$15,041,000	\$0	\$0	\$0	\$0	\$0	\$0	\$0	\$0
Hwy Impact Fees Dist 4	\$327,000	\$0	\$327,000	\$0	\$0	\$0	\$0	\$0	\$327	\$0
Approved:	\$16,197,000	\$15,870,000	\$327,000	\$0	\$0	\$0	\$0	\$0	\$327	\$0
More (Less) Than FY25 Approved			\$327,000	\$0	\$0	\$0	\$0	\$0	\$327	
* = 000's										



Capital Budget and Program

FY2026 Council Approved

Anne Arundel County, Maryland

H581500 Jennifer Road Shared Use Path

Project Class:

Roads & Bridges

Description

Dept:

Transportation

This Project will install a shared use path along the north side of Jennifer Road from Pavilion Parkway to Admiral Drive.

This project is 100% eligible for use of Impact Fees in District 3.

Benefit

Improved access for bicycles and pedestrians.

Financial Information

Initial Total Cost Est: \$2,275,000
 Year First Apprvd: 2021
 Est. Operating Budget Impact: Indeterminate

Project Status

1. Current Status Of This Project: Active
2. Action Taken In Current Fiscal Year: Design
3. Action Required To Complete This Project: Construction, Performance

Changes from Prior Year

1. Change in Name or Description: None
2. Change in Total Project Cost: None
3. Change in Scope: None
4. Change in Timing: None

As of:	Expended	Encumbered	Total
04/01/24	\$359,486	\$268,159	\$627,645
04/01/25	\$359,486	\$268,159	\$627,645

Amendment History

Phase	Total	Prior	FY2026	FY2027*	FY2028*	FY2029*	FY2030*	FY2031*	6 Yr Total*	6 Yr Plus*
Plans and Engineering	\$546,000	\$491,000	\$55,000	\$0	\$0	\$0	\$0	\$0	\$55	\$0
Land	\$0	\$39,000	(\$39,000)	\$0	\$0	\$0	\$0	\$0	(\$39)	\$0
Construction	\$1,987,000	\$2,012,000	(\$25,000)	\$0	\$0	\$0	\$0	\$0	(\$25)	\$0
Overhead	\$162,000	\$153,000	\$9,000	\$0	\$0	\$0	\$0	\$0	\$9	\$0
Approved:	\$2,695,000	\$2,695,000	\$0	\$0	\$0	\$0	\$0	\$0	\$0	\$0
Funding	Total	Prior	FY2026	FY2027*	FY2028*	FY2029*	FY2030*	FY2031*	6 Yr Total*	6 Yr Plus*
General County Bonds	\$2,695,000	\$2,695,000	\$0	\$0	\$0	\$0	\$0	\$0	\$0	\$0
Approved:	\$2,695,000	\$2,695,000	\$0	\$0	\$0	\$0	\$0	\$0	\$0	\$0
More (Less) Than FY25 Approved			\$0	\$0	\$0	\$0	\$0	\$0	\$0	

* = 000's



Capital Budget and Program

FY2026 Council Approved

Anne Arundel County, Maryland

H583700 Pleasant Plains Rd Safety Im

Project Class:

Roads & Bridges

Description

Dept:

DPW-Hwys

This project will address "running off the road" crashes along Pleasant Plains Road and the drainage issue near the Cherry Road intersection.

Benefit

Improve public safety.

Project Status

1. Current Status Of This Project: Active
2. Action Taken In Current Fiscal Year: Planning, Design, ROW
3. Action Required To Complete This Project: Design, ROW, Construction, Performance

Changes from Prior Year

1. Change in Name or Description: None
2. Change in Total Project Cost: None
3. Change in Scope: None
4. Change in Timing: None

Phase	Total	Prior	FY2026	FY2027*	FY2028*	FY2029*	FY2030*	FY2031*	6 Yr Total*	6 Yr Plus*
Plans and Engineering	\$652,000	\$652,000	\$0	\$0	\$0	\$0	\$0	\$0	\$0	\$0
Land	\$876,000	\$876,000	\$0	\$0	\$0	\$0	\$0	\$0	\$0	\$0
Construction	\$926,000	\$926,000	\$0	\$0	\$0	\$0	\$0	\$0	\$0	\$0
Overhead	\$147,000	\$147,000	\$0	\$0	\$0	\$0	\$0	\$0	\$0	\$0
Other	\$747,000	\$747,000	\$0	\$0	\$0	\$0	\$0	\$0	\$0	\$0
Approved:	\$3,348,000	\$3,348,000	\$0	\$0	\$0	\$0	\$0	\$0	\$0	\$0
Funding	Total	Prior	FY2026	FY2027*	FY2028*	FY2029*	FY2030*	FY2031*	6 Yr Total*	6 Yr Plus*
General County Bonds	\$249,000	\$249,000	\$0	\$0	\$0	\$0	\$0	\$0	\$0	\$0
PPI Fund Bonds	\$3,099,000	\$3,099,000	\$0	\$0	\$0	\$0	\$0	\$0	\$0	\$0
Approved:	\$3,348,000	\$3,348,000	\$0	\$0	\$0	\$0	\$0	\$0	\$0	\$0
More (Less) Than FY25 Approved			\$0	\$0	\$0	\$0	\$0	\$0	\$0	\$0
* = 000's										

Financial Information

Initial Total Cost Est: \$2,959,000
 Year First Apprvd: 2022
 Est. Operating Budget Impact: None

As of:	Expended	Encumbered	Total
04/01/24	\$267,710	\$219,638	\$487,348
04/01/25	\$267,710	\$219,638	\$487,348

Amendment History



Capital Budget and Program

FY2026 Council Approved

Anne Arundel County, Maryland

H587100 Old Mill MS Offsite Imp

Project Class:

Roads & Bridges

Description

Dept:

Transportation

This project will perform a traffic analysis based on the proposed new location for Old Mill Middle School South, and provide pedestrian and vehicular improvements along Old Mill Road, including a connection with Oakwood Road. This project will also provide intersection improvements at other impacted intersections and sidewalk connections to existing infrastructure.

This project is 100% eligible for use of Impact Fees in District 1.

Benefit

This project will provide improved access to the new Middle School for all modes of travel.

Financial Information

Initial Total Cost Est: \$1,715,000
 Year First Apprvd: 2023
 Est. Operating Budget Impact: Between \$100,000 & \$250,000 per year

Project Status

- Current Status Of This Project: Active
- Action Taken In Current Fiscal Year: Construction, Performance
- Action Required To Complete This Project: Performance

Changes from Prior Year

- Change in Name or Description: None
- Change in Total Project Cost: None
- Change in Scope: None
- Change in Timing: None

As of:	Expended	Encumbered	Total
04/01/24	\$656,894	\$403,492	\$1,060,385
04/01/25	\$656,894	\$403,492	\$1,060,385

Amendment History

Phase	Total	Prior	FY2026	FY2027*	FY2028*	FY2029*	FY2030*	FY2031*	6 Yr Total*	6 Yr Plus*
Plans and Engineering	\$723,000	\$723,000	\$0	\$0	\$0	\$0	\$0	\$0	\$0	\$0
Land	\$104,000	\$104,000	\$0	\$0	\$0	\$0	\$0	\$0	\$0	\$0
Construction	\$3,557,000	\$3,835,000	(\$278,000)	\$0	\$0	\$0	\$0	\$0	(\$278)	\$0
Overhead	\$232,000	\$232,000	\$0	\$0	\$0	\$0	\$0	\$0	\$0	\$0
Approved:	\$4,616,000	\$4,894,000	(\$278,000)	\$0	\$0	\$0	\$0	\$0	(\$278)	\$0
Funding	Total	Prior	FY2026	FY2027*	FY2028*	FY2029*	FY2030*	FY2031*	6 Yr Total*	6 Yr Plus*
Hwy Impact Fees Dist 1	\$4,616,000	\$4,894,000	(\$278,000)	\$0	\$0	\$0	\$0	\$0	(\$278)	\$0
Approved:	\$4,616,000	\$4,894,000	(\$278,000)	\$0	\$0	\$0	\$0	\$0	(\$278)	\$0
More (Less) Than FY25 Approved			(\$278,000)	\$0	\$0	\$0	\$0	\$0	(\$278)	

* = 000's



Capital Budget and Program

FY2026 Council Approved

Anne Arundel County, Maryland

H587300 Bluewater/Milestone SUPs

Project Class:

Roads & Bridges

Description

Dept:

Transportation

This project will acquire rights of way and construct Shared-Use Paths along Bluewater Boulevard from MD 175 to Portland Station Lane and along Milestone Parkway from MD 175 to Clark Road, including intersection improvements where necessary. The design was performed under project H508428.

This project is 74% eligible for use of Impact Fees in District 4, and 26% eligible in District 6.

Benefit

This project will provide improved safety for pedestrian and bicyclists traveling in the areas of Fort Meade and Odenton.

Financial Information

Initial Total Cost Est: \$4,607,000
 Year First Apprvd: 2023
 Est. Operating Budget Impact: Indeterminate

Project Status

1. Current Status Of This Project: Active
2. Action Taken In Current Fiscal Year: Planning, Design, ROW
3. Action Required To Complete This Project: Planning, Design, ROW, Construction

Changes from Prior Year

1. Change in Name or Description: None
2. Change in Total Project Cost: None
3. Change in Scope: None
4. Change in Timing: None

As of:	Expended	Encumbered	Total
04/01/24	\$0	\$0	\$0
04/01/25	\$0	\$0	\$0

Amendment History

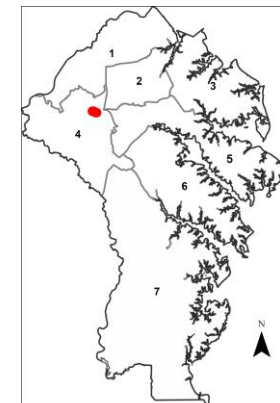
Amended funding structure via bill #90-24

Phase	Total	Prior	FY2026	FY2027*	FY2028*	FY2029*	FY2030*	FY2031*	6 Yr Total*	6 Yr Plus*
Plans and Engineering	\$0	\$0	\$0	\$0	\$0	\$0	\$0	\$0	\$0	\$0
Land	\$968,000	\$968,000	\$0	\$0	\$0	\$0	\$0	\$0	\$0	\$0
Construction	\$1,892,000	\$1,892,000	\$0	\$0	\$0	\$0	\$0	\$0	\$0	\$0
Overhead	\$172,000	\$172,000	\$0	\$0	\$0	\$0	\$0	\$0	\$0	\$0
Other	\$210,000	\$210,000	\$0	\$0	\$0	\$0	\$0	\$0	\$0	\$0
Approved:	\$3,242,000	\$3,242,000	\$0	\$0	\$0	\$0	\$0	\$0	\$0	\$0
Funding	Total	Prior	FY2026	FY2027*	FY2028*	FY2029*	FY2030*	FY2031*	6 Yr Total*	6 Yr Plus*
General County Bonds	\$0	\$148,400	(\$148,400)	\$0	\$0	\$0	\$0	\$0	(\$148)	\$0
Hwy Impact Fees Dist 4	\$2,244,000	\$2,244,000	\$0	\$0	\$0	\$0	\$0	\$0	\$0	\$0
Hwy Impact Fees Dist 6	\$148,400	\$0	\$148,400	\$0	\$0	\$0	\$0	\$0	\$148	\$0
Other State Grants	\$849,600	\$849,600	\$0	\$0	\$0	\$0	\$0	\$0	\$0	\$0
Approved:	\$3,242,000	\$3,242,000	\$0	\$0	\$0	\$0	\$0	\$0	\$0	\$0

More (Less) Than FY25 Approved

* = 000's

\$0 \$0 \$0 \$0 \$0 \$0 \$0



Capital Budget and Program

FY2026 Council Approved

Anne Arundel County, Maryland

H587400 Forest Dr/MD 665 Int Imp

Project Class:

Roads & Bridges

Description

Dept:

Transportation

This project will perform improvements to the intersection of Forest Drive, Chinquapin Round Road, and MD 665 (Aris T. Allen Boulevard) to improve safety and reduce congestion.

This project is 100% eligible for use of Impact Fees in District 3.

Benefit

Improved traffic efficiency at the intersection will reduce congestion and improve safety. Also included will be improvements to aide bicycle and pedestrian safety at the intersection.

Project Status

1. Current Status Of This Project: Active
2. Action Taken In Current Fiscal Year: Planning
3. Action Required To Complete This Project: Planning, Design, ROW, Construction

Changes from Prior Year

1. Change in Name or Description: None
2. Change in Total Project Cost: Increased to replace funds transferred in FY25
3. Change in Scope: None
4. Change in Timing: None

Phase	Total	Prior	FY2026	FY2027*	FY2028*	FY2029*	FY2030*	FY2031*	6 Yr Total*	6 Yr Plus*
Plans and Engineering	\$386,000	\$386,000	\$0	\$0	\$0	\$0	\$0	\$0	\$0	\$0
Land	\$102,000	\$102,000	\$0	\$0	\$0	\$0	\$0	\$0	\$0	\$0
Construction	\$1,072,000	\$1,072,000	\$0	\$0	\$0	\$0	\$0	\$0	\$0	\$0
Overhead	\$94,000	\$94,000	\$0	\$0	\$0	\$0	\$0	\$0	\$0	\$0
Approved:	\$1,654,000	\$1,654,000	\$0	\$0	\$0	\$0	\$0	\$0	\$0	\$0
Funding	Total	Prior	FY2026	FY2027*	FY2028*	FY2029*	FY2030*	FY2031*	6 Yr Total*	6 Yr Plus*
General County Bonds	\$1,654,000	\$1,654,000	\$0	\$0	\$0	\$0	\$0	\$0	\$0	\$0
Approved:	\$1,654,000	\$1,654,000	\$0	\$0	\$0	\$0	\$0	\$0	\$0	\$0
<i>More (Less) Than FY25 Approved</i>			<i>\$0</i>	<i>\$0</i>	<i>\$0</i>	<i>\$0</i>	<i>\$0</i>	<i>\$0</i>	<i>\$0</i>	

* = 000's

Financial Information

Initial Total Cost Est: \$1,584,000
 Year First Apprvd: 2023
 Est. Operating Budget Impact: Indeterminate

As of:	Expended	Encumbered	Total
04/01/24	\$356		
04/01/25	\$356	\$0	\$356

Amendment History



H590100Town Ctr Blvd /Severn Run Trib

Project Class:Roads & Bridges

Dept:DPW-Engineering

Description

This project will replace/rehabilitate the existing two-cell culvert located on Town Center Blvd over Tributary to Severn Run to address the deteriorating condition of the structure. The project is eligible for 80% federal funding for both design and construction through the Federal Highway Bridge Program. Construction funding will be applied to this project when the Design and ROW phases are complete, from project H581100, Bridge Construction Placeholder.

Benefit

Replacement of County infrastructure to extend service life.

Project Status

1. Current Status Of This Project: Active
2. Action Taken In Current Fiscal Year: Planning
3. Action Required To Complete This Project: Planning, Design, ROW, Construction

Changes from Prior Year

1. Change in Name or Description: None
2. Change in Total Project Cost: None
3. Change in Scope: None
4. Change in Timing: None

Phase	Total	Prior	FY2026	FY2027*	FY2028*	FY2029*	FY2030*	FY2031*	6 Yr Total*	6 Yr Plus*
Plans and Engineering	\$194,000	\$196,000	(\$2,000)	\$0	\$0	\$0	\$0	\$0	(\$2)	\$0
Overhead	\$12,000	\$10,000	\$2,000	\$0	\$0	\$0	\$0	\$0	\$2	\$0
Approved:	\$206,000	\$206,000	\$0	\$0	\$0	\$0	\$0	\$0	\$0	\$0
Funding	Total	Prior	FY2026	FY2027*	FY2028*	FY2029*	FY2030*	FY2031*	6 Yr Total*	6 Yr Plus*
General County Bonds	\$206,000	\$206,000	\$0	\$0	\$0	\$0	\$0	\$0	\$0	\$0
Approved:	\$206,000	\$206,000	\$0	\$0	\$0	\$0	\$0	\$0	\$0	\$0
More (Less) Than FY25 Approved			\$0	\$0	\$0	\$0	\$0	\$0	\$0	
* = 000's										

Financial Information

Initial Total Cost Est:\$206,000

Year First Apprvd:2024

Est. Operating Budget Impact: Between \$100,000 & \$250,000 per year

As of:	Expended	Encumbered	Total
04/01/24	\$299		
04/01/25	\$299	\$0	\$299

Amendment History

