



South Shore Trail Phase II

Community Meeting - Preconstruction

November 6, 2023

Odenton Library – 6 PM



DPWandYOU.com | *Making a difference, together*



Important Meeting Information

- Tonight's meeting will be audio recorded
 - All questions will be answered at the end of the presentation
 - Any questions that cannot be answered tonight will be added to the question and answer document that will be provided on the Department of Parks and Recreation website for this project (<https://www.aacounty.org/recreation-parks/capital-projects/south-shore-trail>)



Meeting Agenda

- Team Introductions
- Project Overview
- Construction Schedule
- Contact Information



DPWandYOU.com | *Making a difference, together*



Project Team

Joan Viennas
Program Specialist
Department of Recreation and Parks
rpvien23@aacounty.org

Anthony Ricottilli
Project Manager
Department of Public Works
pwrico23@aacounty.org

Design Consultant: Pennoni Associates, Peter Stone/Amelia Campana, Project Managers

Construction Manager – DFI, Scheryl Lloyd scheryl.lloyd@dfiengineering.com

General Contractor – TBD



DPWandYOU.com | *Making a difference, together*



Purpose of Meeting

Preconstruction Informational Meeting

Website for additional information regarding the trail:

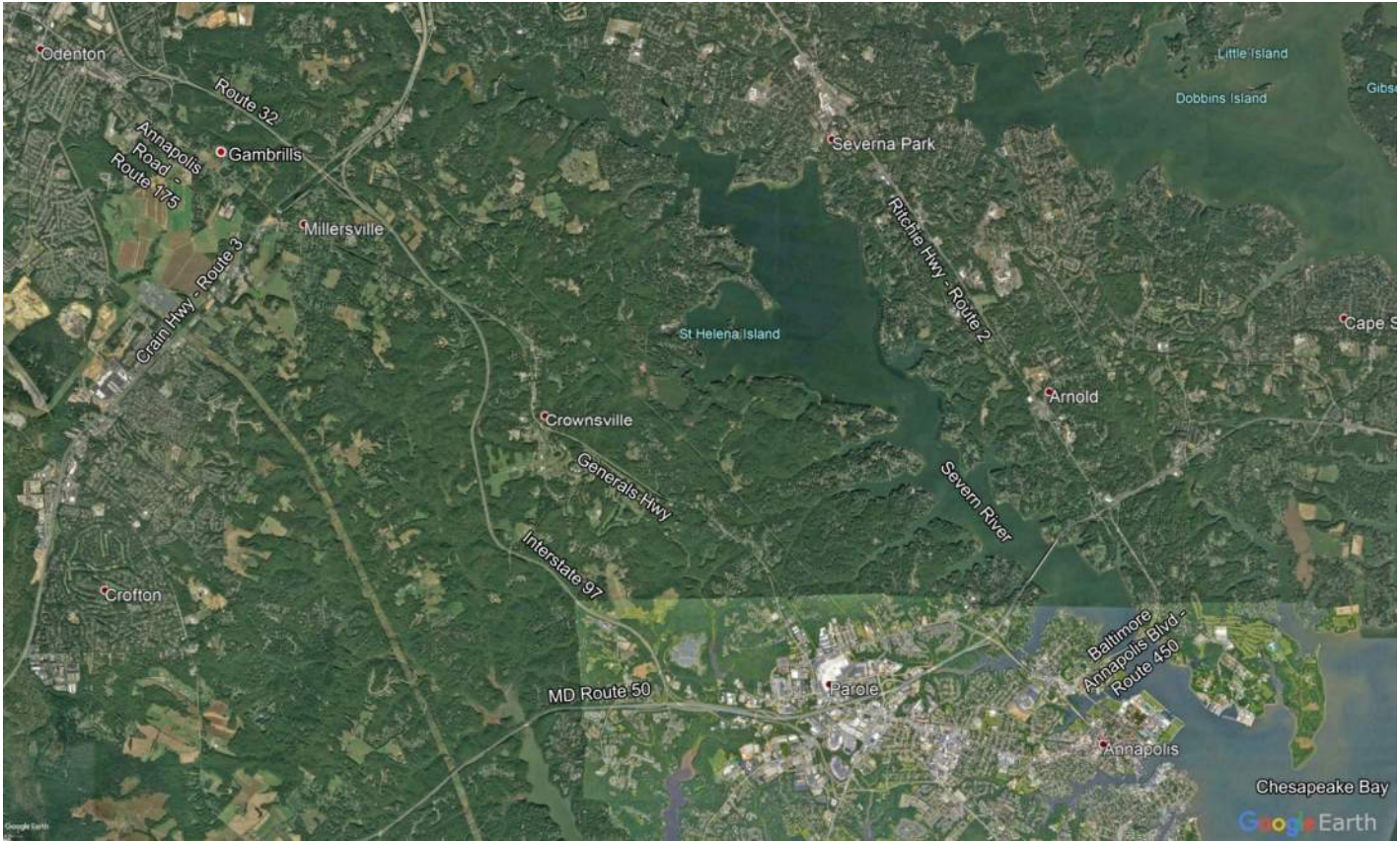
<https://www.aacounty.org/recreation-parks/capital-projects/south-shore-trail>



DPWandYOU.com | *Making a difference, together*



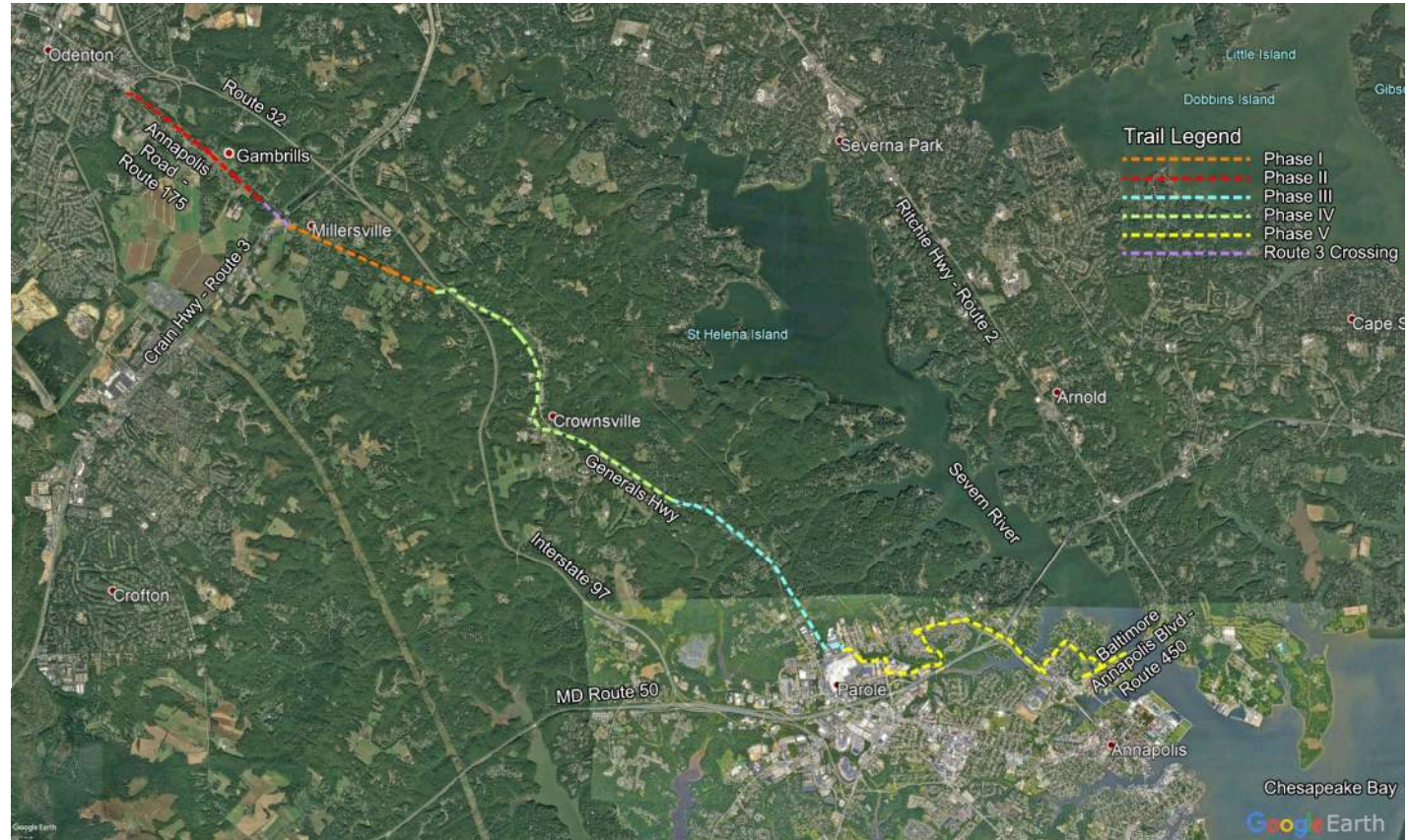
Gambrills Area Map



DPWandYOU.com | *Making a difference, together*



South Shore Trail



STATUS OF PHASES

Phase I - Complete

Phase II - Under Design

Phase III - Under Design

Phase IV - Under Design

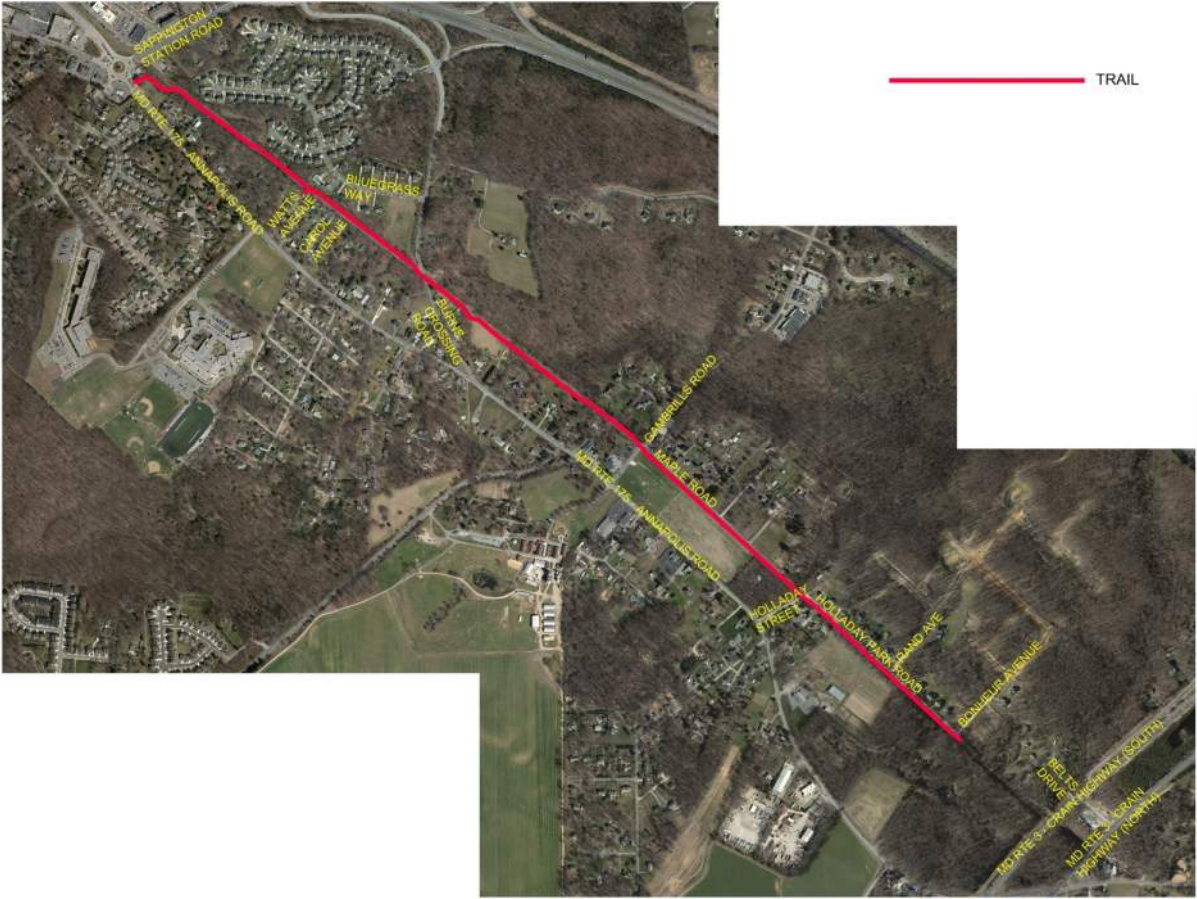
Route 3 Crossing - Feasibility Complete

Phase V - (Master Plan Complete)

Phase VA - Complete



Phase II



DPWandYOU.com | *Making a difference, together*



Phase II

STATUS OF PHASE II

Public Meeting – February 2020

Submit Construction Document Package – February/March 2020

Submit Permits – February/March 2020

Second Public Meeting – August 2021

Advertise and Award Contract – Fall 2023

Construction Start – Winter 2023/2024



DPWandYOU.com | *Making a difference, together*



PHASE II OVERVIEW

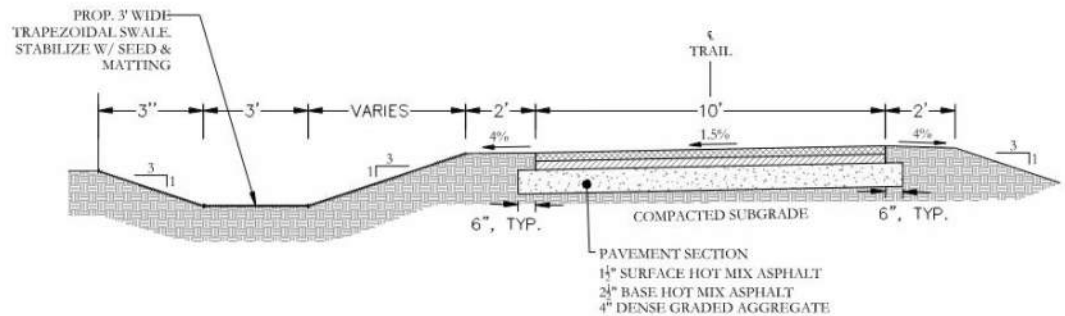


DPWandYOU.com | *Making a difference, together*



Trail Overview

- Development occurs entirely within County right-of-way
- 1.7 miles from Sappington Station Road to Bonheur Avenue
- 10' wide asphalt surface
- ADA accessible – slopes generally 4.5% or less
- Multiple retaining walls and a boardwalk and bridge to minimize tree clearing, grading, and environmental impacts
- Stormwater management facilities and landscaping provided along trail
- Three road crossings proposed: Burns Crossing Road, Gambrills Road, and Holladay Street



SEE PAVEMENT SECTION NOTES THIS SHEET.








TYPICAL SECTION



Sappington Station Road to Burns Crossing Road

- Located within County right-of-way
- Steep side slopes and wetland areas
- Parking Lot at west end of trail
- Crosswalk and Signal Improvements at Burns
- Crossing Road
- Retaining Walls to minimize clearing
- Boardwalk to access Watts Avenue and Arundel High School

LEGEND








PROPERTY LINE	
PROPOSED TRAIL	
PROPOSED RETAINING WALL	
PROPOSED BOARDWALK	
PROPOSED PARKING	
PROPOSED REST AREA	
ROAD CROSSING	



Burns Crossing Road to Gambrills Road

- Located within County right-of-way
- Steep side slopes and wetland areas
- Retaining Walls to minimize clearing
- Crosswalk and Signal Improvements at Burns Crossing Road and Gambrills

LEGEND








PROPERTY LINE	
PROPOSED TRAIL	
PROPOSED RETAINING WALL	
PROPOSED BOARDWALK	
PROPOSED PARKING	
PROPOSED REST AREA	
ROAD CROSSING	



Gambrills Road to Holladay Street

- Located within County Right-of-Way
- Parallel to Horizon Farm
- 110' Pedestrian Bridge prior to crossing of Holladay Street
- Crosswalk and Signal Improvements at Gambrills Road

LEGEND








PROPERTY LINE	
PROPOSED TRAIL	
PROPOSED RETAINING WALL	
PROPOSED BOARDWALK	
PROPOSED PARKING	
PROPOSED REST AREA	
ROAD CROSSING	



Holladay Street to Bonheur Avenue

- Located within County Right-of-Way
- Parallel to Holladay Park Road
- Wetland areas
- Retaining Walls to minimize clearing

LEGEND

PROPERTY LINE	
PROPOSED TRAIL	
PROPOSED RETAINING WALL	
PROPOSED BOARDWALK	
PROPOSED PARKING	
PROPOSED REST AREA	
ROAD CROSSING	



Proposed Construction Schedule

- Anticipated Start Winter 2023/2024
- Anticipated Completion Winter/Early Spring 2025



DPWandYOU.com | *Making a difference, together*



Project Team

Joan Viennas
Program Specialist
Department of Recreation and Parks
rpvien23@aacounty.org

Anthony Ricottilli
Project Manager
Department of Public Works
pwrico23@aacounty.org

Design Consultant: Pennoni Associates, Peter Stone/Amelia Campana, Project Managers

Construction Manager – DFI, Scheryl Lloyd scheryl.lloyd@dfiengineering.com

General Contractor – TBD



DPWandYOU.com | *Making a difference, together*



Questions?

Responses will be posted on the project page at
<https://www.aacounty.org/recreation-parks/capital-projects/south-shore-trail>



DPWandYOU.com | *Making a difference, together*





Bureau of Utility Operations

24-Hour Emergency

Water Service: (410) 222-8400

Billing Inquiries: (410) 222-1144



Bureau of Waste Management Services

Bulk Trash Service / Curbside Collections: (410) 222-6100



Bureau of Highways

General Inquiries: (410) 222-7321

Snow Line: (410) 222-4040

Email: hwyscustomercare@aacounty.org



Bureau of Engineering

General Inquiries: (410) 222-7500



Bureau of Watershed Protection and Restoration

General Inquiries: (410) 222-1072

Customer Relations:

(410) 222-7582



DPWandYOU.com | *Making a difference, together*

