



ANNE
ARUNDEL
COUNTY

M A R Y L A N D

**ANNE ARUNDEL
COUNTY
DEVELOPMENT
ACTIVITY IMPACT ON
SCHOOL FACILITIES**



2017 Annual Report

**Anne Arundel County Office of
Planning and Zoning
GIS and Record Research
Division**

Staff Acknowledgements

Office of Planning and Zoning Management

Philip R. Hager, Planning and Zoning Officer

Lynn Miller, Assistant Planning and Zoning Officer

Project Staff, Research and GIS Division

Margaret Kaii-Ziegler, Planning Administrator

Rick Fisher, Planner III/Demographer

Technical / Support Staff

Bill Grauer, GIS Specialist

Divisions Contributing to this Report

Development Review Division

EXECUTIVE SUMMARY

On December 8, 2003 Bill No. 43-03 regarding Subdivisions - Adequacy of Public Facilities for Schools went into effect and set the standards and process for evaluating new development in Anne Arundel County in determining the adequacy of public school capacity. As part of the Bill and as a requirement of Article 17-5-504 of the Anne Arundel County Code, the Office of Planning and Zoning is to annually prepare a report on development activity that impacts public school facilities. On December 21, 2007, Bill No. 90-07 amended Bill No. 43-03, requiring the Planning and Zoning Officer to develop the School Utilization Chart and eliminating the requirement that the Chart be approved by the Board of Education.

This is the eleventh annual report since Bill No 43-03 went into effect. This report evaluates the subdivision and building permit activity between November 9, 2016 and November 8, 2017. The data is categorized by approved major and minor subdivision and residential site development plan projects, sketch plan and modification to sketch plan approvals and preliminary plan approvals, age restricted projects, projects placed on the school waiting list, and building permits issued and completed.

With this reporting period, the number of projects and units on the school waiting list has reversed a steep declining trend over the past three years. This year the number of units on the waiting list as of November 8, 2017 has increased from 25 units to 30 units. The number of permits issued in the county during this review period is 11% higher than last year. However, the number of permits completed in the county in 2017 decreased by 7% from the previous reporting period. The decrease can be attributed to a natural cycle in the housing market following the 2008 recession with the second highest number of new residential building permits completed in 2016 since 2001 and the highest since the economic downturn in 2008. Given the strength of the overall economy, this slight decrease in building permits is not expected to continue.

The data continues to indicate that the Adequacy of Public Facilities for Schools legislation is not significantly impacting the number of permits issued or completed for new residential units. A single subdivision, Two Rivers PUD, was approved for another 198 age restricted residential units representing an increase of nearly 90% over last year. This increase may be an indication that demand for senior housing (independent living) in Anne Arundel County is starting to experience a turn around after several years of decline.

Following a similar trend with the last five reports, less than 1% of all preliminary plans, sketch plans or modifications or final residential subdivision and site development plan units were exempted from the requirement for the adequate public facilities for schools. The number of units approved through the sketch plan process has increased by 35% and final non-age restricted projects approved have increased by 9%.

In general, the majority of new development over the past year has been approved in the Arundel, Old Mill and Meade school feeder districts. Future development based on projects approved through the sketch plan process will be concentrated in the North County, Meade, and Arundel school feeder districts. In terms of building permits issued, 75% are located in the Arundel, Glen Burnie, Meade, and North County school feeder districts. The highest percentage of permits issued and completed in 2017 were for Townhouses, 41% issued and 35% completed.

It should be noted that the Office of Planning and Zoning did not produce a formal report for reporting years 2015 and 2016. Although a report was not generated, data for each of these reporting years has been included with this report as appendices G and H in this report. Comparisons to the previous reporting year are referring to the 2016 data.

TABLE OF CONTENTS

Background	1
Process	2
School Utilization Chart	2
Residential Development Activity 11/09/2016 – 11/08/2017	
Major and Minor Final Plats and Site Development Plans	3
Preliminary Plans, Sketch Plans and Modification to Sketch Plans	6
Age-Restricted Projects	8
School Waiting List	9
Building Permits	9
Conclusions	12

TABLES

Table 1. All Residential Subdivision Final Plats and Site Development Plans Approved for the Period: 11/09/2016–11/08/2017	3
Table 2. All Residential Subdivision and Site Development Plan Projects Approved Excluding Age Restricted, 11/09/2016 –11/08/2017	4
Table 3. Summary of Approved Preliminary Plan, Sketch Plan and Modification to Sketch Plan Subdivision Projects Affecting School Capacity, 11/09/2016 –11/08/2017	7
Table 4. Final Plats Age Restricted Projects Approved 11/09/2016 – 11/08/2017	8
Table 5. Summary of School Waiting List as of 11/08/2017	9

FIGURES

Figure 1. Ranking of Subdivision & Site Development Plan Projects (New Units) Approved By School Feeder District, 11/09/2016 – 11/08/2017	5
Figure 2. Subdivision Projects in Review by School Feeder District Approved Preliminary Plans, Sketch Plans & Modifications to the Sketch Plan, 11/09/2016 – 11/08/2017	8
Figure 3. Permits Issued and Completed, 11/09/2016 – 11/08/2017	10
Figure 4. Map of New Residential Building Permits Issued or Completed, 11/09/2016 – 11/08/2017	11
Figure 5. New Residential Building Permits Issued and Completed Compared to Average Nearby Counties, 11/09/2001 – 11/08/2017	12
Figure 6. Final Subdivisions & Site Development Plans Approved Affecting School Capacity, 12/03/2003 - 11/08/2017	13
Figure 7. Residential Units Place on or Removed from the School Waiting List, 11/8/2005-11/08/2017	14

APPENDICES

A. Approved Residential Projects 11/09/16 - 11/08/17

Table A-1a: Approved Non Age Restricted Residential Projects: Major
and Minor Subdivisions and Site Development Plans

Table A-1b: Summary of Non Age Restricted Residential Projects
Approved by School Feeder District

Table A-2: Residential Age Restricted Projects Approved

Table A-3a: All Residential Projects Approved by Process Type: Major and Minor
Subdivisions and Site Development Plans

Table A-3b: Summary of All Residential Projects Approved by School Feeder District

**B. Approved Preliminary and Sketch Plans, and Modification to Sketch Plans
11/09/16 - 11/08/17**

Table B-1a: Approved Non Age Restricted Preliminary Plans, Sketch Plans and Modification to Sketch Plans

Table B-1b: Summary of Non Age Restricted Preliminary Plans, Sketch Plans and Modification to Sketch Plans by School Feeder District

C. School Waiting Lists

Table C-1: School Waiting List as of November 8, 2017

Table C-2a: Projects added to School Waiting List:
11/09/2016 – 11/08/2017

Table C-2b: Projects removed from School Waiting List:
11/09/2016 – 11/08/2017

Table C-3: Comprehensive School Waiting List 11/9/03 - 11/08/17

Table C-4: Comprehensive School Waiting List Summary: Projects placed on list and removed from list for reporting periods: 11/9/03 - 11/08/17

D. Building Permit Data 11/09/2016 – 11/08/2017

Table D-1: Permits Issued for New Residential Construction

Table D-2: Permits Completed for New Residential Construction

E. School Utilization Charts

- April 24, 2017

F. 2017 High School Feeder District Map

G. 2016 Reporting Period Summary Data: 11/09/2015 – 11/08/2016

Table G-1a: Approved Non Age Restricted Residential Projects: Major and Minor Subdivisions and Site Development Plans

Table G-1b: Summary of Non Age Restricted Residential Projects Approved by School Feeder District

Table G-2: Residential Age Restricted Projects Approved

Table G-3a: All Residential Projects Approved by Process Type: Major and Minor Subdivisions and Site Development Plans

Table G-3b: Summary of All Residential Projects Approved by School Feeder District

Table G-4a: Approved Non Age Restricted Preliminary Plans, Sketch Plans, & Modifications to Sketch Plans

Table G-4b: Summary of Non Age Restricted Preliminary Plans, Sketch Plans, & Modification to Sketch Plans by School Feeder District

Table G-5a: Building Permits Issued for New Residential Construction

Table G-5b: Building Permits Completed for New Residential Construction

H. 2015 Reporting Period Summary Data: 11/09/2014 – 11/08/2015

Table H-1a: Approved Non Age Restricted Residential Projects: Major and Minor Subdivisions and Site Development Plans

Table H-1b: Summary of Non Age Restricted Residential Projects Approved by School Feeder District

Table H-2: Residential Age Restricted Projects Approved

Table H-3a: All Residential Projects Approved by Process Type: Major and Minor Subdivisions and Site Development Plans

Table H-3b: Summary of All Residential Projects Approved by School Feeder District

Table H-4a: Approved Non Age Restricted Preliminary Plans, Sketch Plans, & Modifications to Sketch Plans

Table H-4b: Summary of Non Age Restricted Preliminary Plans, Sketch Plans, & Modification to Sketch Plans by School Feeder District

Table H-5a: Building Permits Issued for New Residential Construction

Table H-5b: Building Permits Completed for New Residential Construction

BACKGROUND

The purpose of this document is to fulfill the requirements of Article §17-5-504 of the Anne Arundel County Code that requires the Office of Planning and Zoning to prepare an annual report on development activity that impacts school facilities in Anne Arundel County. This is the eleventh annual report covering the period from November 9, 2016 to November 8, 2017.

Bill No. 43-03 (regarding Subdivisions-Adequacy of Public Facilities for Schools) was introduced to the Anne Arundel County Council in July 2003. The Bill was signed by the County Executive and went into effect on December 8, 2003. The Bill called for the review of all subdivisions for adequate school capacity and development of a School Utilization Chart by the Board of Education that determines if schools are “opened” or “closed”, provided a calculation for determining future capacity, and specified when the determination of school adequacy should take place. The Bill required an interim standard and the creation of a school waiting list. In addition, it required the Office of Planning and Zoning to produce an annual report describing the number and type of dwelling units on the waiting list that is to be submitted to the Board of Education, the County Executive, the County Council and the Planning Advisory Board.

In 2005, Bill No. 3-05 was adopted effectively restructuring the County Subdivision Regulations. The bill included the exemption of the residential development in the core of Odenton Town Center (O-COR) and the Parole Town Center Growth Management Area from the Adequate Public Facilities School requirement.

On December 21, 2007, Bill 90-07 became effective, requiring the Planning and Zoning Officer to be responsible for the development of the School Utilization Chart and eliminating the requirement that the Chart be approved by the Board of Education.

Bill 65-08 was adopted August 7, 2008 amending the Development Regulations to allow an exemption, “from the requirements for adequate public facilities for schools for no more than three lots in a subdivision for single family detached dwellings or for no more than three dwelling units shown on a site development plan under specified requirements.” .

The Board of Education (BOE) is required by State law to annually update the Educational Facilities Master Plan (EFMP) in accordance with their six-year Capital Improvement Plan. The EFMP is required to include five mandatory elements. Two key elements are the current estimates and 10-year projections of population and enrollment data and current and projected facility utilization. The information provided in this report will be used by the BOE in updating its forecast of student enrollment and facility utilization. It will also aid in the development of the BOE Capital Program.

It should be noted that the Office of Planning and Zoning did not produce a formal report for reporting years 2015 and 2016. Although a report was not generated, data for each of these reporting years has been included with this report as appendices G and H in this report. Comparisons to the previous reporting year are referring to the 2016 data.

Process

Under the adopted legislation, a project for residential development (with the exception of age restricted and subdivisions of three or less lots) is generally reviewed for school adequacy at the time of the Sketch Plan for major subdivisions, Final Plan for minor subdivisions, or Site Development Plan approval. In some instances the projects are reviewed for school adequacy at the time of Preliminary Plan approval. Major subdivision projects that do not need to go through Sketch Plan review can apply for a modification to the Sketch Plan process and proceed directly to Final Plan. These projects may become vested at the time of the modification approval or at the Preliminary Plan approval. Under special circumstances vesting for school adequacy of major subdivisions may be deferred until the Final Plan.

The capacity of a school is determined by using the latest school utilization chart as determined by the BOE and adopted by the County Council. If a project is found to be in a closed school feeder district, it is placed on the school waiting list and remains there for a period of up to six years. If a determination is made that school capacity exists before the six year time period elapses, the project will be removed from the list and allowed to proceed through the development process. At the end of the six year time period, the project is entitled to approval for adequacy of school facilities and may continue in the development process.

School Utilization Chart

Article §17-5-202 of the Anne Arundel County Code requires the Planning and Zoning Officer to prepare a school utilization chart based on projected enrollments and capacities as determined by the Board of Education and to submit the school utilization chart for approval by ordinance of the County Council. The Council may only approve or reject the chart in its entirety. The Chart has changed a number of times since the legislation went into effect. Some projects, which were originally placed on the School Waiting List, were later removed due to a change in the chart, redistricting (attendance boundary adjustments), eligibility under the new school exemption legislation, or the conversion of a project to an age restricted development. A copy of the latest chart effective April 24, 2017 can be found in Appendix E.

RESIDENTIAL DEVELOPMENT ACTIVITY NOVEMBER 9, 2016 – NOVEMBER 8, 2017

Major and Minor Final Plats and Residential Site Development Plans

Table 1 shows that between November 9, 2016 and November 8, 2017, the Office of Planning and Zoning approved 54 projects resulting in 2,026 new units, which represents a 28% decrease in projects and an 18% decrease in units compared to 2016 data. There were no changes in the number of age restricted projects approved (2) from the previous 2016 reporting period however, the number of new units on the list increased 90% from 104 to 198.

**TABLE 1. All Residential Subdivision Final Plats
and Site Development Plans Approved for the Period: 11/09/2016 – 11/08/2017**

	NON-AGE RESTRICTED		AGE RESTRICTED		TOTAL PROJECTS	TOTAL NEW UNITS
	NUMBER OF PROJECTS	NUMBER OF NEW UNITS	NUMBER OF PROJECTS	NUMBER OF NEW UNITS		
MAJOR SUBDIVISION PROJECT	36	1,751	2	198	38	1,949
MINOR SUBDIVISION PROJECT	15	34	0	0	15	34
SITE DEVELOPEMENT PLAN	1	43	0	0	1	43
Grand Total	52	1,828	2	198	54	2,026

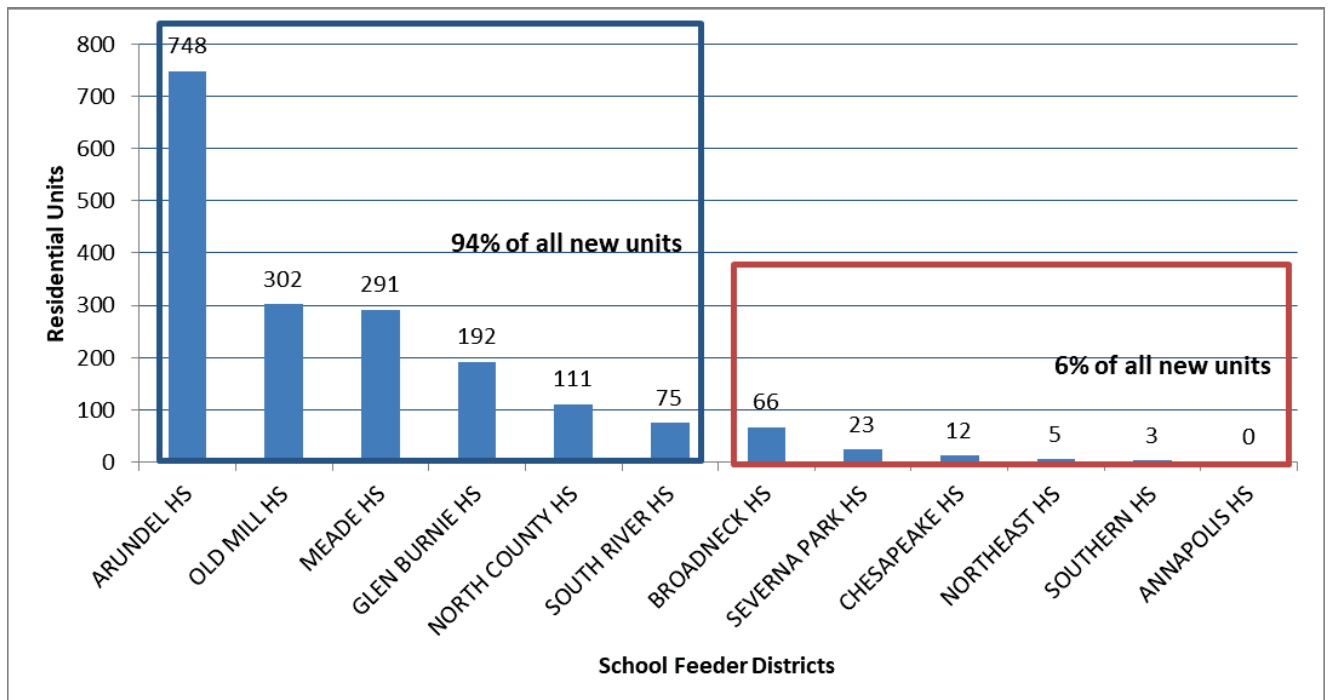
Out of the 1,828 non-age restricted units approved, 3% (54 units) are multifamily (apartment condos, apartments), 74% (1,351 units) are townhouses and 23% (423) single family or single family condos. The townhouse units increased 81% from the previous year reporting period, while both the multifamily and single family increased 93% and 52% respectively. Table 2 shows the distribution of new units by development type for each school feeder district.

**TABLE 2. All Residential Subdivision and Site Development Plan Projects Approved
Excluding Age Restricted, 11/09/2016 - 11/08/2017**

SCHOOL FEEDER DISTRICT / DEVELOPMENT TYP	NUMBER OF PROJECTS	NUMBER OF NEW UNITS
ANNAPOLIS HS	0	0
MULTIFAMILY	0	0
SINGLE FAMILY	0	0
TOWNHOUSE	0	0
ARUNDEL HS	8	748
MULTIFAMILY	0	0
SINGLE FAMILY	6	252
TOWNHOUSE	2	496
BROADNECK HS	5	66
MULTIFAMILY	0	0
SINGLE FAMILY	4	17
TOWNHOUSE	1	49
CHESAPEAKE HS	5	12
MULTIFAMILY	0	0
SINGLE FAMILY	5	12
TOWNHOUSE	0	0
GLEN BURNIE HS	9	192
MULTIFAMILY	1	43
SINGLE FAMILY	6	39
TOWNHOUSE	2	110
MEADE HS	5	291
MULTIFAMILY	0	0
SINGLE FAMILY	1	11
TOWNHOUSE	4	280
NORTH COUNTY HS	1	111
MULTIFAMILY	0	0
SINGLE FAMILY	0	0
TOWNHOUSE	1	111
NORTHEAST HS	1	5
MULTIFAMILY	1	5
SINGLE FAMILY	0	0
TOWNHOUSE	0	0
OLD MILL HS	6	302
MULTIFAMILY	0	0
SINGLE FAMILY	3	46
TOWNHOUSE	3	256
SEVERNA PARK HS	6	23
MULTIFAMILY	0	0
SINGLE FAMILY	6	23
TOWNHOUSE	0	0
SOUTH RIVER HS	4	75
MULTIFAMILY	0	0
SINGLE FAMILY	3	26
TOWNHOUSE	1	49
SOUTHERN HS	2	3
MULTIFAMILY	0	0
SINGLE FAMILY	2	3
TOWNHOUSE	0	0
Grand Total	52	1,828

As illustrated in the following Figure 1, six of the twelve school feeder districts had 94% of the total new units approved for this reporting period. The Arundel school feeder district ranks first this reporting period with 748 units approved making up 41% of the total.

FIGURE 1. Ranking of Subdivision & Site Development Plan Projects (Non-Age Restricted Units) Approved By School Feeder District, 11/09/2016 1/08/2017



Ranking second is the Old Mill school district, which contains 302 (17%) approved units, followed by the Meade school feeder district with 16% of the approved units. Completing the 94% percentile group are the Glen Burnie, North County, and South River school districts with 11%, 6%, and 4% respectively rounding out the rankings for 4th, 5th and 6th. Since the first report was published in 2005, the Meade school feeder district garnered the highest number of new units annually until 2015 with the exception to years 2008, 2009, and 2013, but it still remains number one in total units approved with 9,528 units to date followed by Arundel school district in a distant second with 5,864. Distribution of the remaining 6% or 109 units were approved for each of the remaining six school feeder districts. Annapolis school district did not receive any new units this year. Since reporting began in 2005, Chesapeake school district has added the least amount of approved units with a total of 185 approved units to date.

As of November 2017, the Annapolis, Arundel, North County, and South River school feeder districts were closed at the high school level. However, the units approved for these school feeder districts were either vested prior to the closing of the high schools, or received an exemption. See Appendix A for a list of approved major and minor subdivisions, and Site Development Plan projects. Also, see Appendix C Table C-2b for projects that were removed from the school waiting list because of schools previously closed for capacity were reopened.

Preliminary Plan, Sketch Plan, and Modifications to Sketch Plan Projects

Between November 9, 2016 and November 8, 2017, 21 non-age restricted projects were vested for schools by the Preliminary Plan approval, Sketch Plan approval or modification to Sketch Plan approval process totaling 2,069 units (See Appendix B). Of this total, 9 projects were given preliminary approval totaling 432 units and 12 projects with sketch plan approval totaling 1,637 units. No projects were approved for new units as a modification to skip the sketch plan review. It should be noted that 5 projects, (3 projects, 37 units currently in Sketch Phase and 2 projects, 5 units in the Preliminary Plan Phase) on the list have not yet been vested for a total of 26 projects.

The projects approved consisted of the following development types (see Table 3, pg. 7):

- 53% (1,090 units) are townhouses,
- 40% (823 units) are multifamily, and
- 8% (156 units) are single-family units.

Figure 2 (see pg. 8) illustrates the distribution of the new residential units, with 77%, 11%, and 5% of the total assigned to the three school feeder districts: North County, Meade and Arundel. All three school feeder districts have a combined total of 1,915 new units (73 townhouse units, 1,047 single family and 795 multifamily units). The North County school district has three large projects, Hanover Landing, Concorde Circle, and Andover Park, with a combined total of 887 townhouse units and 713 multifamily units. Hanover Landing is located northwest of the BWI Airport in between MD 295, and BWI Amtrak station off Ridge Road. Concorde Circle is located in Elkridge off Winterson Road. Andover Park is also located in Elkridge near the intersection of West Nursery Road and Andover Road.

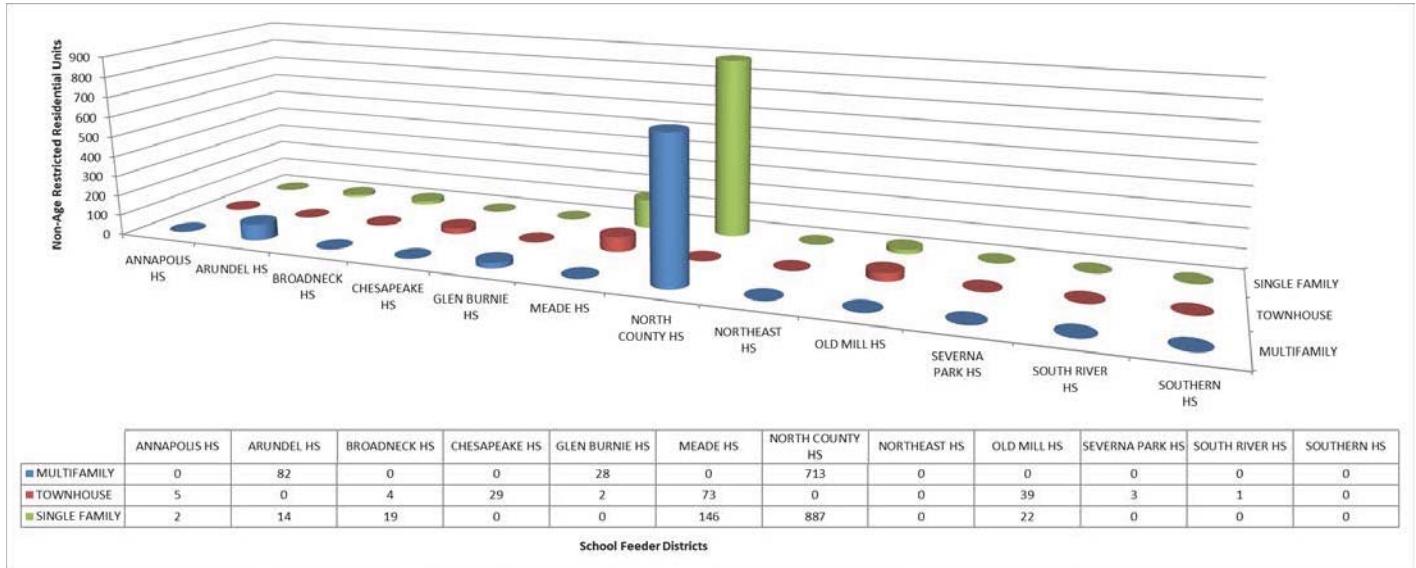
The Meade school district has the second largest number of new units (219), representing 10.6% of the total new units for the County. All of the new units are included in three large subdivision projects: (1) Saratoga at Parkside located just off of Parkside Blvd. near MD 175 in Hanover; (2) Magnolia Creek located in Jessup off of Wigley Ave, and (3) Chestnut Avenue Property located near the MD 175 and MD 295 interchange in Jessup.

The Arundel school district ranked third (4.6%) and includes the Enclave at Crofton project located on the western side of MD Route 3, just south of the Gates of Crofton with 82 multi-family units proposed.

TABLE 3. Summary of Approved Preliminary Plan, Sketch Plan and Modification to Sketch Plan
Subdivision Projects Affecting School Capacity, 11/09/2016 –11/08/2017

SCHOOL FEEDER DISTRICT / DEVELOPMENT TYPE	NUMBER OF PROJECTS	NUMBER OF NEW UNITS
ANNAPOLIS HS	3	7
MULTIFAMILY	0	0
SINGLE FAMILY	2	5
TOWNHOUSE	1	2
ARUNDEL HS	2	96
MULTIFAMILY	1	82
SINGLE FAMILY	0	0
TOWNHOUSE	1	14
BROADNECK HS	4	23
MULTIFAMILY	0	0
SINGLE FAMILY	3	4
TOWNHOUSE	1	19
CHESAPEAKE HS	1	29
MULTIFAMILY	0	0
SINGLE FAMILY	1	29
TOWNHOUSE	0	0
GLEN BURNIE HS	2	30
MULTIFAMILY	1	28
SINGLE FAMILY	1	2
TOWNHOUSE	0	0
MEADE HS	3	219
MULTIFAMILY	0	0
SINGLE FAMILY	1	73
TOWNHOUSE	2	146
NORTH COUNTY HS	4	1,600
MULTIFAMILY	3	713
SINGLE FAMILY	0	0
TOWNHOUSE	1	887
NORTHEAST HS	0	0
MULTIFAMILY	0	0
SINGLE FAMILY	0	0
TOWNHOUSE	0	0
OLD MILL HS	5	61
MULTIFAMILY	0	0
SINGLE FAMILY	4	39
TOWNHOUSE	1	22
SEVERNA PARK HS	1	3
MULTIFAMILY	0	0
SINGLE FAMILY	1	3
TOWNHOUSE	0	0
SOUTH RIVER HS	1	1
MULTIFAMILY	0	0
SINGLE FAMILY	1	1
TOWNHOUSE	0	0
SOUTHERN HS	0	0
MULTIFAMILY	0	0
SINGLE FAMILY	0	0
TOWNHOUSE	0	0
Grand Total	26	2,069

FIGURE 2: Subdivision Projects in Review by School Feeder District
Approved Preliminary Plan, Sketch Plans & Modifications to the
Sketch Plan Subdivisions, 11/09/2016 - 11/08/2017



Age Restricted Projects

Two age restricted projects (Table 4) received final approvals during this reporting period. These two projects are located in the Arundel school feeder district.

TABLE 4. Final Plats Age Restricted Projects Approved
11/09/2016 –11/08/2017

PROJECT NAME	PROJECT NUMBER	SCHOOL FEEDER DISTRICT	RESIDENTIAL DEVELOPMENT TYPE	NEW UNITS
TWO RIVERS PUD, REGENCY AT, PAR J, PHS 1 (AGE RESTRICTED)	P2016-0061-00-NF	ARUNDEL HS	TOWNHOUSE	82
TWO RIVERS, WATERSHED AT PUD, PAR G, PHS 2 (AGE RESTRICTED)	P2015-0087-00-NF	ARUNDEL HS	TOWNHOUSE	116

Since the first published report in 2005, 3,491 units have been approved as age restricted, with an average annual rate of 249 new age restricted units approved from 2005 to 2017. Prior to the 2013 report, age restricted projects were trending downward. Then in 2013 the Two Rivers planned unit development (PUD) projects approved 537 age restricted units and have been adding new age restricted units at an average rate of 146 units per year. This year the Two Rivers subdivision

increased the number of age restricted units by 90 percent to 198 units. Currently, there are no new projects proposed as age restricted at the Preliminary Plan or Sketch Plan phase and it is expected the diminishing trend of age restricted projects prior to 2013 will continue.

School Waiting List

Between November 9, 2016 and November 8, 2017, three projects totaling 7 units were added to the waiting list (see Appendix C, Table C-2a). During the same time period, one project (2 units) was removed from the School Waiting List (see Appendix C, Table C-2b). One project was removed because the schools in the Chesapeake feeder district are no longer closed (CGC House Corp.). One project reduced the total number of units by 1, from 3 to 2 in the Annapolis feeder district (Morrison Property) and will still remain on the waiting list. No projects were removed because they met the six-year limit waiting period.

Table 5 shows 30 units on the school waiting list as of November 11, 2017. Compared to the 25 units on the list at the same time last year there has been a 20% increase county-wide. There are 15 units (5 projects) located in the South River feeder school district, which is a 15% (2 units) increase in the units compared to the previous reporting period. The Northeast and Annapolis school feeder districts are a distant 2nd and 3rd place for the number of units currently on the school waiting list with about half the amount of South River’s.

TABLE 5. Summary of School Waiting List as of 11/17/2017

SCHOOL FEEDER District	NUMBER OF UNITS BY DEVELOPMENT TYPE			Grand Total
	APARTMENT	SINGLE FAMILY	TOWNHOUSE	
ANNAPOLIS	0	7	0	7
ARUNDEL	0	0	0	0
BROADNECK	0	0	0	0
CHESAPEAKE	0	0	0	0
GLEN BURNIE	0	0	0	0
MEADE	0	0	0	0
NORTH COUNTY	0	0	0	0
NORTHEAST	0	8	0	8
OLD MILL	0	0	0	0
SEVERNA PARK	0	0	0	0
SOUTH RIVER	0	15	0	15
SOUTHERN	0	0	0	0
Total	0	30	0	30

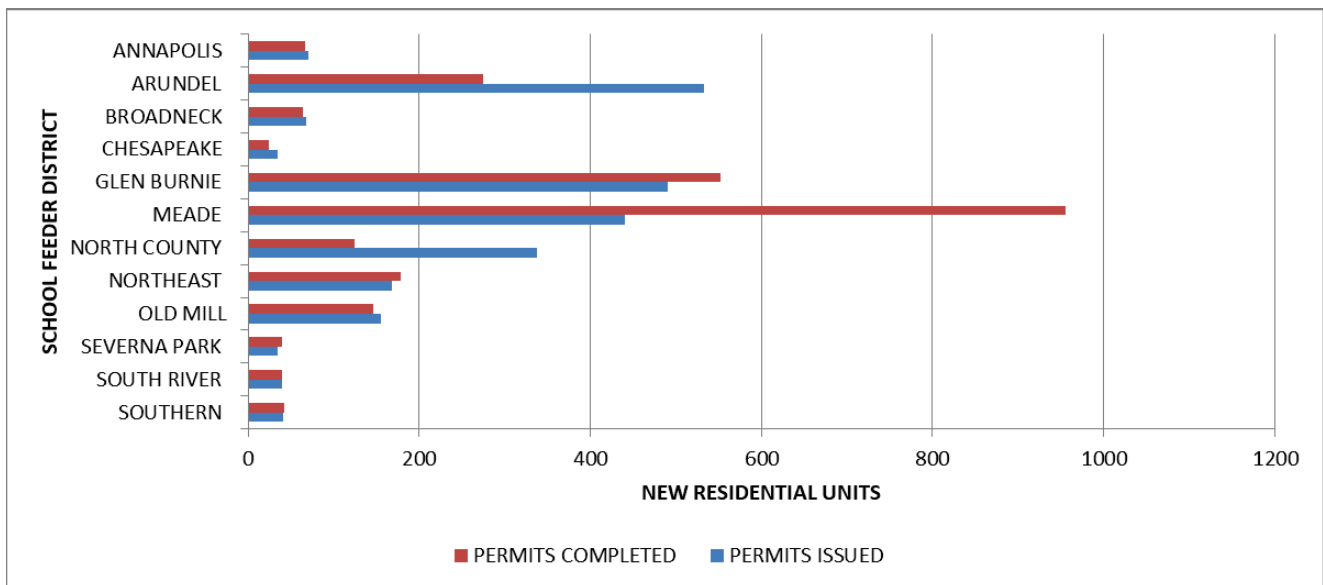
Building Permits

The County issued 2,413 residential building permits for new dwelling units between November 9, 2016 and November 8, 2017 (See Appendix D, Table D-1). This is an 11% increase over the number of permits issued in the last reporting period. Twenty-two percent (533 units) of these permits are located in the Arundel school feeder district. In the previous reporting period the

highest percentage of permits issued were allocated to the Arundel school feeder district with the Glen Burnie district ranked second. This year the distribution has Glen Burnie, Meade, and North County ranked 2nd, 3rd and 4th, with permits issued for each district 491, 440, and 338 respectively. Ranking 5th is Northeast with 168 units.

The majority of permits (46%) issued in the Arundel school feeder district are located in one subdivision: The Monarch at Waugh Chapel Towne Center II. In the Glen Burnie school district, 48% of the permits issued are concentrated in the subdivisions of Creekside Village at Tanyard Cove, Tanyard Cove North, and Woodville Bulk Parcel 2. Figures 3 and 4 illustrate the spatial distribution of new residential permits issued and completed for this reporting period by school feeder district and within the County. Due to map scale limitations, Figure 4 illustrates the permits issued and completed as a dot. Dots do not represent the density of the units and at this particular scale, dots can be perceived to be overlapping. The intent is to show the geographical distribution of permits in the County.

FIGURE 3. Permits Issued and Completed, 11/09/2016 – 11/08/2017



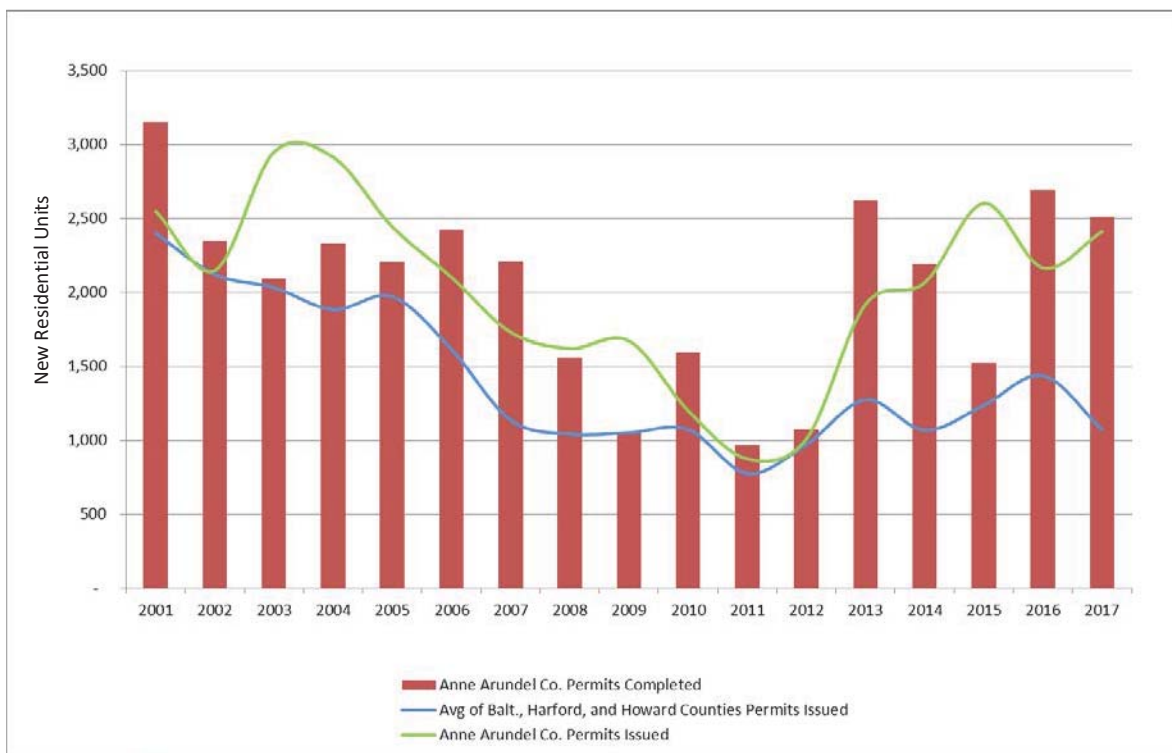
Out of the total 2,413 permits issued in the County (Appendix D, Table D-1), 34% (821 units) are single family detached units, 41% (980 units) are single family attached or townhouses, and 25% (612 units) are multifamily units. While these permits were issued between November 9, 2016 and November 8, 2017, 38% were completed within the same time period. The trend is shorter times from issue to completion compared to the previous reporting period where 35% were completed in less than one year.

Between November 9, 2016 and November 8, 2017, a total of 2,507 building permits were completed (Appendix D, Table D-2). This is a 7% decrease (197 units) since the last reporting period (2016). Of the permits completed 33% (832 units) are single-family detached units, 35% (867 units) are single-family attached units (townhouse), and the remaining 32% (808 units) are multifamily units. Thirty-eight percent (956 units) of the permits completed are located in Meade school feeder district, 22 % (552 units) located in Glen Burnie school feeder district, 11% (275 units) in the Arundel school feeder district, 7% (178 units) in Northeast school feeder district and the remaining 22% are distributed throughout the county at concentrations from 1% to 6%.

CONCLUSIONS

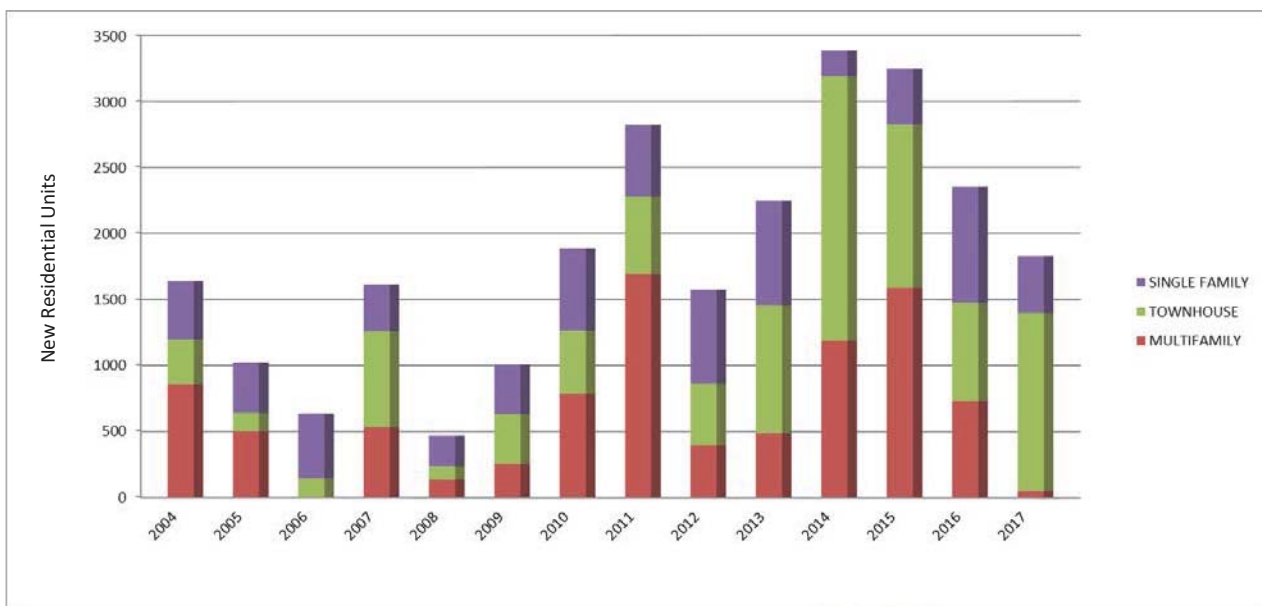
As illustrated in Figure 5, for the last seventeen years new residential building permits issued continue to be above the average of our nearby counties. In comparison to the previous reporting year, the county had a 10% decline in completed permits and an 11% increase of issued permits. Overall completed and issued permits in Anne Arundel County have returned to levels not experienced since the early 2000's prior to the economic down turn nearly a decade ago. In comparison, issued permits for surrounding jurisdictions have recovered slightly since the downturn with a flat line trend far below levels seen before the downturn.

FIGURE 5. New Residential Building Permits Issued and Completed Compared to Average nearby Counties, 11/9/2001 – 11/8/2017



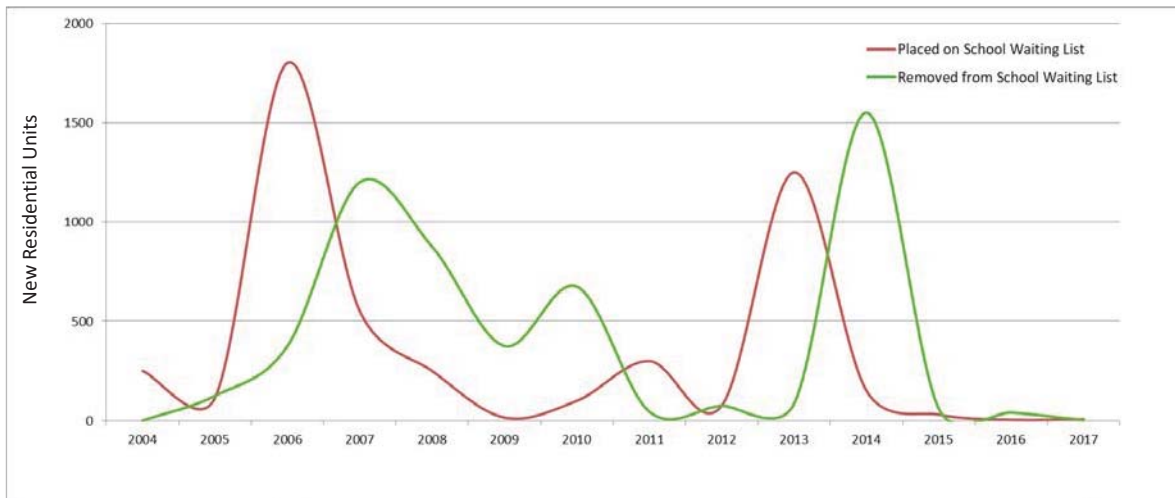
The County approved 54 final projects (2,026 new age and non-age restricted residential units) between November 9, 2016 and November 8, 2017 compared to 75 projects (2,456 units) for the previous report year. Ninety percent (1,828) of the total units approved during this report period affected school capacity with the majority (97%) of the units designated single family detached and townhouses (Figure 6).

FIGURE 6: Final Subdivisions & Site Development Plans Approved Affecting School Capacity, 11/09/2003 - 11/08/2017



Since 2007, the number of units placed on the school waiting list has steadily declined (Figure 7) with the exception of a small increase in 2011 and a much larger increase in 2013 which can be attributed to five significant projects totaling 1,225 units located in the Meade school feeder district. These projects have since been removed from the waiting list back in 2014 when the Meade feeder district was removed from the waiting list because open space was converted to conventional classrooms, thus increasing rated capacity. Over the last five years the number of projects on the waiting list has dropped significantly, with a total of thirty units associated with ten projects in three feeder districts (Annapolis, Northeast, and South River) currently on the waiting list as of November 8, 2017.

FIGURE 7. Residential Units Placed on or Removed from the School Waiting List, 11/09/2003 - 11/08/2017



The number of non-age restricted units added to the pipeline¹ through the Preliminary Plan, Sketch Plan and modification to Sketch Plan approval increased by 35% from the previous review period. Of the 2,069 units approved during this report period, 93% (1,915 units) are located in the North County, Meade and Arundel school feeder districts. For the seventh consecutive year, no age restricted projects were approved at the pre-final phase. Similar to 2016 where at the final phase 102 units were approved for the Two Rivers PUD, in this reporting year another 198 units of age-restricted units were approved for the Two Rivers PUD. The Two Rivers PUD falls within the Arundel High school feeder district.

Overall, development activity remains consistent with the state of the economy in the region. The number of new units affecting school capacity in the pipeline has increased 35% while at the final approval phase has decreased 22%, which is consistent with an improved economy.

¹ Pipeline refers to a snap shot of the set of development projects “in motion” somewhere between application to completion.

Appendix A
Approved Residential
Projects
11/09/2016 – 11/08/2017

This page has intentionally been left blank to facilitate double sided printing

TABLE A-1a

Approved Non Age Restricted Residential Projects: Major & Minor Subdivisions & Site Development Plans

Reporting Period: 11/09/2016 - 11/08/2017

SUBDIVISION NAME	SUBDIVISION NUMBER	PROJECT NUMBER	PLAT SIGNED OR APPROVAL DATE	RESIDENTIAL DEVELOPMENT TYPE	ACREAGE OF PROJECT	NEW LOTS	NEW UNITS	SCHOOL VESTED DATE	SCHOOL FEEDER DISTRICT	SCHOOL EXEMPT
ARNOLD RIDGE	S2015-015	P2015-0043-00-NF	7/27/2017	TOWNHOUSE	11.1	49	49	10/26/2016	BROADNECK HS	No
BAY'S REACH	S2014-019	P2014-0074-00-NM	12/1/2016	SINGLE FAMILY	2.5	3	3	3/25/2015	CHESAPEAKE HS	No
BAYSIDE CROSSING	S 2014-025	P2014-0092-00-NM	7/12/2017	SINGLE FAMILY	3.0	3	3	6/3/2015	CHESAPEAKE HS	No
BRASWELL PROPERTY	S2016-012	P2016-0079-00-NM	5/10/2017	SINGLE FAMILY	5.0	1	1	4/12/2017	CHESAPEAKE HS	Yes
BROAD REACH VILLAGE	S1986-273	P2013-0050-00-NF	2/22/2017	TOWNHOUSE	6.2	49	49	8/27/2014	SOUTH RIVER HS	No
BULLOCK PROPERTY	S2011-002	P2011-0012-00-NM	4/26/2017	SINGLE FAMILY	4.4	1	1	1/11/2012	CHESAPEAKE HS	No
CANNERY CROSSING	S2015-017	P2015-0048-00-NF	9/18/2017	SINGLE FAMILY	1.7	4	4	8/19/2015	ARUNDEL HS	No
CEDAR HILL PUD, PHASE 1	S2007-003	P2007-0006-01-NF	9/12/2017	TOWNHOUSE	54.5	111	111	7/10/2008	NORTH COUNTY HS	No
CHESAPEAKE PINES, RESUB PARCEL 2B	S1991-013	P2010-0017-01-NM	12/7/2016	SINGLE FAMILY	6.5	4	4	5/13/2015	CHESAPEAKE HS	No
CHILDRESS PROPERTY	S2013-001	P2013-0003-01-NF	11/30/2016	SINGLE FAMILY	2.9	5	5	11/18/2013	NORTHEAST HS	No
CLARKS CROSSING	S2014-031	P2014-0110-00-NF	4/19/2017	SINGLE FAMILY	15.5	25	26	3/9/2016	OLD MILL HS	No
COLE, SHEMEKA PROPERTY, LOT A (AMENDED)	S2017-015	P2017-0055-00-NF	9/12/2017	SINGLE FAMILY	1.0	1	1	7/19/2017	SOUTHERN HS	No
ENCLAVE AT CYPRESS CREEK, THE	S2014-026	P2014-0093-01-NF	8/23/2017	SINGLE FAMILY	3.4	4	4	2/23/2016	SEVERNA PARK HS	No
ENCLAVE AT SHORE ACRES, THE	S2014-016	P2014-0060-00-NF	1/18/2017	SINGLE FAMILY	3.4	10	10	3/25/2015	BROADNECK HS	No
GREYSTONE VILLAGE	S2015-011	P2015-0030-00-NF	1/13/2017	TOWNHOUSE	4.2	58	60	8/12/2015	MEADE HS	No
GRIMES, OSCAR F., JR. PROPERTY	S1988-629	P2013-0084-00-NM	7/27/2017	SINGLE FAMILY	105.9	1	1	12/18/2013	SOUTH RIVER HS	Yes
HANDSCHUH PROPERTY, 600 UPTON ROAD	S1981-233	P2013-0001-01-NM	3/1/2017	SINGLE FAMILY	2.0	3	3	7/13/2013	GLEN BURNIE HS	No
HARMONY SPRINGS	S2016-023	P2016-0085-00-NM	9/12/2017	SINGLE FAMILY	15.9	4	4	3/22/2017	BROADNECK HS	No
HIGDON PROPERTY	S2015-012	P2015-0034-00-NM	7/27/2017	SINGLE FAMILY	1.0	2	2	2/3/2016	BROADNECK HS	No
HIGHMEADOW HILLS	S1995-175	P2012-0101-00-NF	3/22/2017	SINGLE FAMILY	8.8	21	22	9/12/2013	GLEN BURNIE HS	No
HOGAN REALTY INVESTORS, LLC PROPERTY	-	C2014-0055-00-NC	4/5/2017	MULTIFAMILY	4.0		43	4/5/2017	GLEN BURNIE HS	NO
LAMON'S LANDING	S2007-073	P2007-0219-02-NF	6/14/2017	SINGLE FAMILY	4.3	9	9	8/12/2015	SEVERNA PARK HS	No
LANSDALE FARM	S2015-004	P2015-0014-00-NM	1/11/2017	SINGLE FAMILY	150.9	2	2	2/26/2016	SOUTHERN HS	No
MARLEY MANOR	S1995-066	P2013-0046-00-NF	4/19/2017	SINGLE FAMILY	2.2	2	2	2/18/2015	SEVERNA PARK HS	No
MT. OAK ESTATES, RESUB OF LOT 1R	S1987-235	P2017-0016-00-NF	8/29/2017	SINGLE FAMILY	2.4	1	1	5/31/2017	BROADNECK HS	No
PARISH HILL ESTATES	S2015-003	P2015-0012-00-NF	11/8/2017	SINGLE FAMILY	5.4	9	9	10/21/2015	GLEN BURNIE HS	No
PARKSIDE MIXED USE, PHASE 4, SECTION 1 & BULK PAR 1RRR	S2005-008	P2016-0014-00-NF	5/17/2017	TOWNHOUSE	2.8	42	42	7/13/2011	MEADE HS	No
PARKSIDE, PHASE 5C, SECTION 1	S2005-008	P2015-0110-00-NF	5/24/2017	TOWNHOUSE	20.8	74	75	7/13/2011	MEADE HS	No
PARKSIDE, PHASE 5C, SECTION 2	S2005-008	P2016-0037-00-NF	6/28/2017	TOWNHOUSE	13.8	102	103	7/13/2011	MEADE HS	No
PAYNE PROPERTY SUBDIVISION	S2016-011	P2016-0044-00-NM	1/25/2017	SINGLE FAMILY	1.2	1	1	10/19/2016	SEVERNA PARK HS	No
PERRY, THOMAS PROPERTY	S2009-041	P2009-0112-00-NM	1/25/2017	SINGLE FAMILY	2.0	3	3	10/26/2011	GLEN BURNIE HS	No
PLUM CREEK, THE WOODLANDS AT	S2014-009	P2014-0032-00-NF	1/11/2017	SINGLE FAMILY	87.4	16	16	6/3/2016	OLD MILL HS	No
RIDINGS AT NORTH BRANCH, THE	S2014-015	P2014-0053-00-NF	10/12/2017	SINGLE FAMILY	225.0	40	40	12/3/2014	ARUNDEL HS	No
SEVEN OAKS, ODENTON TOWN CENTER AT, LOT 2	S1985-330	P2015-0089-00-NF	6/23/2017	TOWNHOUSE	41.7	198	198	1/27/2016	ARUNDEL HS	No
SEVENTY EIGHT ZERO FIVE (7805) OAKWOOD ROAD	S2015-016	P2015-0045-00-NM	3/29/2017	SINGLE FAMILY	0.4	1	1	12/16/2015	GLEN BURNIE HS	No
SEVERN ACRES, RESUB LOT 5	S 1997-049	P2016-0108-00-NF	8/2/2017	SINGLE FAMILY	0.9	3	3	2/16/2017	SEVERNA PARK HS	No
SEVERN ACRES, RESUB LOTS 12 & 13	S1997-049	P2012-0018-00-NF	5/24/2017	SINGLE FAMILY	1.8	4	4	10/24/2012	SEVERNA PARK HS	No
SEVERN MEADOWS	S2013-007	P2013-0026-00-NF	3/22/2017	TOWNHOUSE	13.6	114	114	3/16/2016	OLD MILL HS	No
SHANNON'S GLEN (REVISED FINAL)	S2012-029	P2016-0117-00-NF	9/12/2017	MULTIFAMILY	38.3	11	11	4/16/2014	MEADE HS	No
SOUTHERN HILLS LOTS 3 & 4 RESUB	S2005-064	P2007-0247-00-NF	6/30/2017	SINGLE FAMILY	95.5	22	22		SOUTH RIVER HS	No
SYLVAN SHORES FOREST ADDITION LT 581/KEENY PROP	S2007-031	P2007-0085-00-NF	3/22/2017	SINGLE FAMILY	2.8	3	3	6/14/2014	SOUTH RIVER HS	No
TANYARD COVE NORTH, SECTION 2	S1990-210	P2017-0017-00-NF	7/27/2017	TOWNHOUSE	44.6	29	29	4/1/2015	GLEN BURNIE HS	No
TANYARD COVE, CREEKSIDE VILLAGE AT, SECTION 5, PUD	S1990-210	P2016-0120-00-NF	7/28/2017	TOWNHOUSE	22.8	81	81	12/30/2010	GLEN BURNIE HS	No
THOMPSON FARMS, RESUB. LOT 16	S1996-115	P2011-0087-00-NF	3/29/2017	SINGLE FAMILY	2.3	4	4	5/29/2013	OLD MILL HS	No
TWO RIVERS, HERITAGE AT, PARCEL H, PHASE 1	S2006-002	P2017-0059-00-NF	11/8/2017	SINGLE FAMILY	20.2	108	109	7/1/2015	ARUNDEL HS	No
TWO RIVERS, WOODLANDS AT, SECTION 1	S2006-002	P2017-0044-00-NF	10/25/2017	SINGLE FAMILY	32.0	80	81	7/1/2015	ARUNDEL HS	No
WADE'S GRANT	S2001-072	P2014-0028-00-NF	4/19/2017	TOWNHOUSE	44.9	118	118	8/6/2016	OLD MILL HS	No
WAUGH CHAPEL TOWNE CENTRE II, THE MONARCH AT	S1996-137	P2013-0098-00-NF	7/28/2017	TOWNHOUSE	48.6	53	298	7/29/2015	ARUNDEL HS	No
WAUGH CHAPEL WOODS	S2013-006	P2013-0017-00-NF	5/10/2017	SINGLE FAMILY	6.8	14	14	11/13/2013	ARUNDEL HS	No
WHITEFIELD PROPERTY	S2013-027	P2013-0096-00-NM	5/10/2017	SINGLE FAMILY	0.6	4	4	8/20/2014	ARUNDEL HS	No
WOLFEPACK, LLC PROPERTY	S2012-012	P2012-0038-00-NF	6/28/2017	TOWNHOUSE	8.8	24	24	7/30/2014	OLD MILL HS	No
ZUCCO PROPERTY	S2012-031	P2012-0086-00-NM	2/16/2017	SINGLE FAMILY	0.8	1	1	9/17/2014	GLEN BURNIE HS	No

TOTAL PROJECTS, LOTS & UNITS:

52

1,532 1,828

TABLE A-1b
Summary of Non Age Restricted Residential Projects
Approved by School Feeder District
Reporting Period: 11/09/2016 - 11/08/2017

SCHOOL FEEDER DISTRICT	NUMBER OF NEW UNITS	NUMBER OF PROJECTS
ANNAPOLIS HS	0	0
ARUNDEL HS	748	8
BROADNECK HS	66	5
CHESAPEAKE HS	12	5
GLEN BURNIE HS	192	9
MEADE HS	291	5
NORTH COUNTY HS	111	1
NORTHEAST HS	5	1
OLD MILL HS	302	6
SEVERNA PARK HS	23	6
SOUTH RIVER HS	75	4
SOUTHERN HS	3	2
Grand Total	1,828	52

TABLE A-2
Residential Age Restricted Projects Approved
Reporting Period: 11/09/2016 - 11/08/2017

SUBDIVISION NAME	SUBDIVISION NUMBER	PROJECT NUMBER	PLAT SIGNED OR APPROVAL DATE	RESIDENTIAL DEVELOPMENT TYPE	ACREAGE OF PROJECT	NEW LOTS	NEW UNITS	SCHOOL VESTED DATE	SCHOOL FEEDER DISTRICT	SCHOOL EXEMPT
TWO RIVERS PUD, REGENCY AT, PAR J, PHS 1 (AGE RESTRICTED)	S2006-002	P2016-0061-00-NF	6/15/2017	TOWNHOUSE/SINGLE F	46.429	82	82	1/24/2007	ARUNDEL HS	No
TWO RIVERS, WATERSHED AT PUD, PAR G, PHS 2 (AGE RESTRICTED)	S2006-002	P2015-0087-00-NF	4/26/2017	TOWNHOUSE	21.602	116	116		ARUNDEL HS	No
TOTAL PROJECTS, LOTS & UNITS:		2				198	198			

TABLE A-3a

All Residential Projects Approved by Process Type: Major & Minor Subdivisions & Site Development Plans
Reporting Period: 11/09/16 - 11/08/17

SUBDIVISION NAME	SUBDIVISION NUMBER	PROJECT NUMBER	PLAT SIGNED OR APPROVAL DATE	RESIDENTIAL DEVELOPMENT TYPE	ACREAGE OF PROJECT	NEW LOTS	NEW UNITS	SCHOOL VESTED DATE	SCHOOL FEEDER DISTRICT	SCHOOL EXEMPT
ARNOLD RIDGE	S2015-015	P2015-0043-00-NF	7/27/2017	TOWNHOUSE	11.1	49	49	10/26/2016	BROADNECK HS	No
BROAD REACH VILLAGE	S1986-273	P2013-0050-00-NF	2/22/2017	TOWNHOUSE	6.2	49	49	8/27/2014	SOUTH RIVER HS	No
CANNERY CROSSING	S2015-017	P2015-0048-00-NF	9/18/2017	SINGLE FAMILY	1.7	4	4	8/19/2015	ARUNDEL HS	No
CEDAR HILL PUD, PHASE 1	S2007-003	P2007-0006-01-NF	9/12/2017	TOWNHOUSE	54.5	111	111	7/10/2008	NORTH COUNTY HS	No
CHILDRESS PROPERTY	S2013-001	P2013-0003-01-NF	11/30/2016	SINGLE FAMILY	2.9	5	5	11/18/2013	NORTHEAST HS	No
CLARKS CROSSING	S2014-031	P2014-0110-00-NF	4/19/2017	SINGLE FAMILY	15.5	25	26	3/9/2016	OLD MILL HS	No
COLE, SHEMEKA PROPERTY, LOT A (AMENDED)	S2017-015	P2017-0055-00-NF	9/12/2017	SINGLE FAMILY	1.0	1	1	7/19/2017	SOUTHERN HS	No
ENCLAVE AT CYPRESS CREEK, THE	S2014-026	P2014-0093-01-NF	8/23/2017	SINGLE FAMILY	3.4	4	4	2/23/2016	SEVERNA PARK HS	No
ENCLAVE AT SHORE ACRES, THE	S2014-016	P2014-0060-00-NF	1/18/2017	SINGLE FAMILY	3.4	10	10	3/25/2015	BROADNECK HS	No
GREYSTONE VILLAGE	S2015-011	P2015-0030-00-NF	1/13/2017	TOWNHOUSE	4.2	58	60	8/12/2015	MEADE HS	No
HIGHMEADOW HILLS	S1995-175	P2012-0101-00-NF	3/22/2017	SINGLE FAMILY	8.8	21	22	9/12/2013	GLEN BURNIE HS	No
LAMON'S LANDING	S2007-073	P2007-0219-02-NF	6/14/2017	SINGLE FAMILY	4.3	9	9	8/12/2015	SEVERNA PARK HS	No
MARLEY MANOR	S1995-066	P2013-0046-00-NF	4/19/2017	SINGLE FAMILY	2.2	2	2	2/18/2015	SEVERNA PARK HS	No
MT. OAK ESTATES, RESUB OF LOT 1R	S1987-235	P2017-0016-00-NF	8/29/2017	SINGLE FAMILY	2.4	1	1	5/31/2017	BROADNECK HS	No
PARISH HILL ESTATES	S2015-003	P2015-0012-00-NF	11/8/2017	SINGLE FAMILY	5.4	9	9	10/21/2015	GLEN BURNIE HS	No
PARKSIDE MIXED USE, PHASE 4, SECTION 1 & BULK PAR 1RRR	S2005-008	P2016-0014-00-NF	5/17/2017	TOWNHOUSE	2.8	42	42	7/13/2011	MEADE HS	No
PARKSIDE, PHASE 5C, SECTION 1	S2005-008	P2015-0110-00-NF	5/24/2017	TOWNHOUSE	20.8	74	75	7/13/2011	MEADE HS	No
PARKSIDE, PHASE 5C, SECTION 2	S2005-008	P2016-0037-00-NF	6/28/2017	TOWNHOUSE	13.8	102	103	7/13/2011	MEADE HS	No
PLUM CREEK, THE WOODLANDS AT	S2014-009	P2014-0032-00-NF	1/11/2017	SINGLE FAMILY	87.4	16	16	6/3/2016	OLD MILL HS	No
RIDINGS AT NORTH BRANCH, THE	S2014-015	P2014-0053-00-NF	10/12/2017	SINGLE FAMILY	225.0	40	40	12/3/2014	ARUNDEL HS	No
SEVEN OAKS, ODONTON TOWN CENTER AT, LOT 2	S1985-330	P2015-0089-00-NF	6/23/2017	TOWNHOUSE	41.7	198	198	1/27/2016	ARUNDEL HS	No
SEVERN ACRES, RESUB LOT 5	S 1997-049	P2016-0108-00-NF	8/2/2017	SINGLE FAMILY	0.9	3	3	2/16/2017	SEVERNA PARK HS	No
SEVERN ACRES, RESUB LOTS 12 & 13	S1997-049	P2012-0018-00-NF	5/24/2017	SINGLE FAMILY	1.8	4	4	10/24/2012	SEVERNA PARK HS	No
SEVERN MEADOWS	S2013-007	P2013-0026-00-NF	3/22/2017	TOWNHOUSE	13.6	114	114	3/16/2016	OLD MILL HS	No
SHANNON'S GLEN (REVISED FINAL)	S2012-029	P2016-0117-00-NF	9/12/2017	MULTIFAMILY	38.3	11	11	4/16/2014	MEADE HS	No
SOUTHERN HILLS LOTS 3 & 4 RESUB	S2005-064	P2007-0247-00-NF	6/30/2017	SINGLE FAMILY	95.5	22	22		SOUTH RIVER HS	No
SYLVAN SHORES FOREST ADDITION LT 581/KEENY PROP	S2007-031	P2007-0085-00-NF	3/22/2017	SINGLE FAMILY	2.8	3	3	6/14/2014	SOUTH RIVER HS	No
TANYARD COVE NORTH, SECTION 2	S1990-210	P2017-0017-00-NF	7/27/2017	TOWNHOUSE	44.6	29	29	4/1/2015	GLEN BURNIE HS	No
TANYARD COVE, CREEKSIDE VILLAGE AT, SECTION 5, PUD	S1990-210	P2016-0120-00-NF	7/28/2017	TOWNHOUSE	22.8	81	81	12/30/2010	GLEN BURNIE HS	No
THOMPSON FARMS, RESUB. LOT 16	S1996-115	P2011-0087-00-NF	3/29/2017	SINGLE FAMILY	2.3	4	4	5/29/2013	OLD MILL HS	No
TWO RIVERS PUD, REGENCY AT, PAR J, PHS 1 (AGE RESTRICTED)	S2006-002	P2016-0061-00-NF	6/15/2017	TOWNHOUSE/SINGLE FA	46.4	82	82	1/24/2007	ARUNDEL HS	No
TWO RIVERS, HERITAGE AT, PARCEL H, PHASE 1	S2006-002	P2017-0059-00-NF	11/8/2017	SINGLE FAMILY	20.2	108	109	7/1/2015	ARUNDEL HS	No
TWO RIVERS, WATERSHED AT PUD, PAR G, PHS 2 (AGE RESTRICTED)	S2006-002	P2015-0087-00-NF	4/26/2017	TOWNHOUSE	21.6	116	116		ARUNDEL HS	No
TWO RIVERS, WOODLANDS AT, SECTION 1	S2006-002	P2017-0044-00-NF	10/25/2017	SINGLE FAMILY	32.0	80	81	7/1/2015	ARUNDEL HS	No
WADE'S GRANT	S2001-072	P2014-0028-00-NF	4/19/2017	TOWNHOUSE	44.9	118	118	8/6/2016	OLD MILL HS	No
WAUGH CHAPEL TOWNE CENTRE II, THE MONARCH AT	S1996-137	P2013-0098-00-NF	7/28/2017	TOWNHOUSE	48.6	53	298	7/29/2015	ARUNDEL HS	No
WAUGH CHAPEL WOODS	S2013-006	P2013-0017-00-NF	5/10/2017	SINGLE FAMILY	6.8	14	14	11/13/2013	ARUNDEL HS	No
WOLFEPACK, LLC PROPERTY	S2012-012	P2012-0038-00-NF	6/28/2017	TOWNHOUSE	8.8	24	24	7/30/2014	OLD MILL HS	No
MAJOR SUBDIVISIONS TOTAL UNITS:							1,949			
BAY'S REACH	S2014-019	P2014-0074-00-NM	12/1/2016	SINGLE FAMILY	2.5	3	3	3/25/2015	CHESAPEAKE HS	No
BAYSIDE CROSSING	S 2014-025	P2014-0092-00-NM	7/12/2017	SINGLE FAMILY	3.0	3	3	6/3/2015	CHESAPEAKE HS	No
BRASWELL PROPERTY	S2016-012	P2016-0079-00-NM	5/10/2017	SINGLE FAMILY	5.0	1	1	4/12/2017	CHESAPEAKE HS	Yes
BULLOCK PROPERTY	S2011-002	P2011-0012-00-NM	4/26/2017	SINGLE FAMILY	4.4	1	1	1/11/2012	CHESAPEAKE HS	No
CHESAPEAKE PINES, RESUB PARCEL 2B	S1991-013	P2010-0017-01-NM	12/7/2016	SINGLE FAMILY	6.5	4	4	5/13/2015	CHESAPEAKE HS	No
GRIMES, OSCAR F., JR. PROPERTY	S1988-629	P2013-0084-00-NM	7/27/2017	SINGLE FAMILY	105.9	1	1	12/18/2013	SOUTH RIVER HS	Yes
HANDSCHUH PROPERTY, 600 UPTON ROAD	S1981-233	P2013-0001-01-NM	3/1/2017	SINGLE FAMILY	2.0	3	3	7/13/2013	GLEN BURNIE HS	No
HARMONY SPRINGS	S2016-023	P2016-0085-00-NM	9/12/2017	SINGLE FAMILY	15.9	4	4	3/22/2017	BROADNECK HS	No
HIGDON PROPERTY	S2015-012	P2015-0034-00-NM	7/27/2017	SINGLE FAMILY	1.0	2	2	2/3/2016	BROADNECK HS	No
LANSDALE FARM	S2015-004	P2015-0014-00-NM	1/11/2017	SINGLE FAMILY	150.9	2	2	2/26/2016	SOUTHERN HS	No
PAYNE PROPERTY SUBDIVISION	S2016-011	P2016-0044-00-NM	1/25/2017	SINGLE FAMILY	1.2	1	1	10/19/2016	SEVERNA PARK HS	No
PERRY, THOMAS PROPERTY	S2009-041	P2009-0112-00-NM	1/25/2017	SINGLE FAMILY	2.0	3	3	10/26/2011	GLEN BURNIE HS	No
SEVENTY EIGHT ZERO FIVE (7805) OAKWOOD ROAD	S2015-016	P2015-0045-00-NM	3/29/2017	SINGLE FAMILY	0.4	1	1	12/16/2015	GLEN BURNIE HS	No
WHITEFIELD PROPERTY	S2013-027	P2013-0096-00-NM	5/10/2017	SINGLE FAMILY	0.6	4	4	8/20/2014	ARUNDEL HS	No
ZUCCO PROPERTY	S2012-031	P2012-0086-00-NM	2/16/2017	SINGLE FAMILY	0.8	1	1	9/17/2014	GLEN BURNIE HS	No
MINOR SUBDIVISIONS TOTAL UNITS:							34			
HOGAN REALTY INVESTORS, LLC PROPERTY	-	C2014-0055-00-NC	4/5/2017	MULTIFAMILY	4.0		43	4/5/2017	GLEN BURNIE HS	No
SITE DEVELOPMENT PLANS TOTAL UNITS:							43			

2,026

TABLE A-3b
Summary of All Residential Projects Approved by School Feeder District
Reporting Period: 11/09/2016 - 11/08/2017

SCHOOL FEEDER DISTRICT	MAJOR SUBDIVISIONS				MINOR SUBDIVISIONS				SITE DEVELOPMENT PLANS				GRAND TOTAL
	MULTIFAMILY	SINGLE FAMILY	TOWNHOUSE	TOTAL	MULTIFAMILY	SINGLE FAMILY	TOWNHOUSE	TOTAL	MULTIFAMILY	SINGLE FAMILY	TOWNHOUSE	TOTAL	
ANNAPOLIS HS													
UNITS	-	-	-	-	-	-	-	-	-	-	-	-	-
PROJECTS	-	-	-	-	-	-	-	-	-	-	-	-	-
ARUNDEL HS													
UNITS	-	248	694	942	-	4	-	4	-	-	-	-	946
PROJECTS	-	5	4	9	-	1	-	1	-	-	-	-	10
BROADNECK HS													
UNITS	-	11	49	60	-	6	-	6	-	-	-	-	66
PROJECTS	-	2	1	3	-	2	-	2	-	-	-	-	5
CHESAPEAKE HS													
UNITS	-	-	-	-	-	12	-	12	-	-	-	-	12
PROJECTS	-	-	-	-	-	5	-	5	-	-	-	-	5
GLEN BURNIE HS													
UNITS	-	31	110	141	-	8	-	8	43	-	-	43	192
PROJECTS	-	2	2	4	-	4	-	4	1	-	-	1	9
MEADE HS													
UNITS	11	-	280	291	-	-	-	-	-	-	-	-	291
PROJECTS	1	-	4	5	-	-	-	-	-	-	-	-	5
NORTH COUNTY HS													
UNITS	-	-	111	111	-	-	-	-	-	-	-	-	111
PROJECTS	-	-	1	1	-	-	-	-	-	-	-	-	1
NORTHEAST HS													
UNITS	-	5	-	5	-	-	-	-	-	-	-	-	5
PROJECTS	-	1	-	1	-	-	-	-	-	-	-	-	1
OLD MILL HS													
UNITS	-	46	256	302	-	-	-	-	-	-	-	-	302
PROJECTS	-	3	3	6	-	-	-	-	-	-	-	-	6
SEVERNA PARK HS													
UNITS	-	22	-	22	-	1	-	1	-	-	-	-	23
PROJECTS	-	5	-	5	-	1	-	1	-	-	-	-	6
SOUTH RIVER HS													
UNITS	-	25	49	74	-	1	-	1	-	-	-	-	75
PROJECTS	-	2	1	3	-	1	-	1	-	-	-	-	4
SOUTHERN HS													
UNITS	-	1	-	1	-	2	-	2	-	-	-	-	3
PROJECTS	-	1	-	1	-	1	-	1	-	-	-	-	2
Grand Total Units	11	389	1,549	1,949	-	34	-	34	43	-	-	43	2,026
Grand Total Projects	1	21	16	38	-	15	-	15	1	-	-	1	54

Appendix B

Approved Preliminary Plans, Sketch Plans, and Modification to Sketch Plans

11/09/2016 – 11/08/2017

This page has intentionally been left blank to facilitate double sided printing

TABLE B-1a
Approved Non Age Restricted Preliminary Plans, Sketch Plans, & Modifications to Sketch Plans
Reporting Period: 11/09/2016 - 11/08/2017

SUBDIVISION NAME	SUBDIVISION NUMBER	PROJECT NUMBER	PLAT SIGNED OR APPROVAL DATE	RESIDENTIAL DEVELOPMENT TYPE	ACREAGE OF PROJECT	NEW LOTS	NEW UNITS	SCHOOL VESTED DATE	SCHOOL FEEDER DISTRICT	SCHOOL EXEMPT		
BAILEY & HAMMETT PROPERTY	S2016-026	P2016-0098-00-PP	5/31/2017	SINGLE FAMILY	6.9	-	1	5/17/2017	OLD MILL HS	NO		
CONCORDE CIRCLE, LOTS 6B - 6D	-	C2016-0046-00-PP	3/22/2017	PARTMENT/TOWNHOU	11.0	-	394	3/22/2017	NORTH COUNTY HS	NO		
HERITAGE OVERLOOK	-	C2016-0024-00-PP	11/30/2016	APARTMENT	4.5	-	0	11/30/2016	NORTH COUNTY HS	NO		
MORRISON PROPERTY	S2014-021	P2014-0082-01-PP	3/8/2017	SINGLE FAMILY	8.6	-	4		ANNAPOLIS HS	Yes		
THIRTY THIRTY TWO (3032) ARUNDEL ON THE BAY ROAD	S2016-006	P2016-0033-00-PP	3/15/2017	SINGLE FAMILY	1.1	-	1		ANNAPOLIS HS	NO		
THREE FIFTY TWO (352) JONES STATION ROAD	S2016-028	P2016-0110-00-PP	2/8/2017	SINGLE FAMILY	1.1	-	2	4/5/2017	BROADNECK HS	NO		
THREE THIRTY THREE (333) FOREST BEACH	S2016-007	P2016-0034-01-PP	10/4/2017	SINGLE FAMILY	1.9	-	1	10/4/2017	BROADNECK HS	NO		
WHITEHALL ROAD PROPERTY	S2015-009	P2015-0022-00-PP	11/8/2017	SINGLE FAMILY	20.4	-	1	11/1/2017	BROADNECK HS	NO		
WOODSIDE APARTMENTS	-	C2017-0018-00-PP	11/8/2017	APARTMENT	28.0	-	28	11/8/2017	GLEN BURNIE HS	NO		
ACADEMY, LOTS 2-22, BLOCK 8	S2015-021	P2016-0093-00-NS	1/11/2017	TOWNHOUSE	1.4	-	14		ARUNDEL HS	Yes		
ANDOVER PARK	S2016-032	P2016-0121-00-NS	3/29/2017	PARTMENT/TOWNHOU	19.4	319	319	3/29/2017	NORTH COUNTY HS	No		
BEATTY PROPERTY	S2011-015	P2017-0020-00-PP	9/13/2017	SINGLE FAMILY	0.9	3	3	9/13/2017	OLD MILL HS	No		
CHESTNUT AVENUE PROPERTY	S2015-022	P2015-0064-01-NS	3/29/2017	TOWNHOUSE	13.4	51	51	3/22/2017	MEADE HS	No		
ENCLAVE AT CROFTON	S2015-031	P2015-0100-01-NS	9/6/2017	CONDO/TOWNHOUSE	7.0	19	82	1/28/2016	ARUNDEL HS	No		
HANOVER LANDING	S2016-034	P2016-0123-00-NS	3/22/2017	TOWNHOUSE	67.5	883	887	3/22/2017	NORTH COUNTY HS	No		
MAGNOLIA CREEK	S2012-035	P2016-0032-00-NS	11/30/2016	SINGLE FAMILY	27.9	73	73	11/30/2016	MEADE HS	No		
OLD ADMIRALS WALK	S2016-012	P2016-0050-00-NS	3/22/2017	TOWNHOUSE	0.9	2	2	3/22/2017	ANNAPOLIS HS	Yes		
PRUSAK PROPERTY	S2016-031	P2016-0119-01-NS	3/15/2017	SINGLE FAMILY	14.9	19	19	3/15/2017	OLD MILL HS	No		
RESERVE AT SEVERNA PARK, THE	S 2017-013	P2017-0048-00-NS	10/4/2017	SINGLE FAMILY	13.4	29	29	10/4/2017	CHESAPEAKE HS	No		
ROCKLEDGE ESTATES	S 2016-020	P2016-0078-00-NS	1/11/2017	TOWNHOUSE	2.1	22	22		OLD MILL HS	No		
SARATOGA AT PARKSIDE	S2016-010	P2016-0040-00-NS	11/10/2016	TOWNHOUSE	12.7	95	95	11/2/2016	MEADE HS	No		
SEVERN ACRES, RESUB LOT 5	S1997-049	P2016-0108-00-NS	2/16/2017	SINGLE FAMILY	0.9	3	3	2/16/2017	SEVERNA PARK HS	No		
SIXTY-ONE EAST JOYCE LANE SUBDIVISION	S2014-002	P2014-0007-01-NS	6/28/2017	TOWNHOUSE	4.0	19	19	6/28/2017	BROADNECK HS	No		
SPENCER ESTATES	S1974-116	P2016-0067-00-NS	11/9/2016	SINGLE FAMILY	0.8	2	2	11/9/2016	GLEN BURNIE HS	No		
STEPHENS KNOLL	S2016-025	P2016-0096-00-NS	3/8/2017	SINGLE FAMILY	8.2	16	16	3/8/2017	OLD MILL HS	No		
WHITEMARSH COVE, PARCEL 485	S2001-003	P2016-0038-00-NS	3/8/2017	SINGLE FAMILY	4.2	1	1		SOUTH RIVER HS	Yes		
TOTAL PROJECTS, LOTS & UNITS:										26	1,556	2,069

TABLE B-1b
Summary of Non Age Restricted Preliminary Plans, Sketch Plans, & Modification to Sketch Plans by School Feeder District
Reporting Period: 11/09/2016 - 11/08/2017

SCHOOL FEEDER DISTRICT / DEVELOPMENT TYPE	Projects Approved by Review Stage				Units Approved by Review Stage			
	PRELIMINARY PLAN	SKETCH PLAN	MODIFICATION TO SKETCH PLAN	GRAND TOTAL PROJECTS	PRELIMINARY PLAN	SKETCH PLAN	MODIFICATION TO SKETCH PLAN	GRAND TOTAL PROJECTS
ANNAPOLIS HS	2	1	0	3	5	2	0	7
MULTIFAMILY	0	0	0	0	0	0	0	0
SINGLE FAMILY	2	0	0	2	5	0	0	5
TOWNHOUSE	0	1	0	1	0	2	0	2
ARUNDEL HS	0	2	0	2	0	96	0	96
MULTIFAMILY	0	1	0	1	0	82	0	82
SINGLE FAMILY	0	0	0	0	0	0	0	0
TOWNHOUSE	0	1	0	1	0	14	0	14
BROADNECK HS	3	1	0	4	4	19	0	23
MULTIFAMILY	0	0	0	0	0	0	0	0
SINGLE FAMILY	3	0	0	3	4	0	0	4
TOWNHOUSE	0	1	0	1	0	19	0	19
CHESAPEAKE HS	0	1	0	1	0	29	0	29
MULTIFAMILY	0	0	0	0	0	0	0	0
SINGLE FAMILY	0	1	0	1	0	29	0	29
TOWNHOUSE	0	0	0	0	0	0	0	0
GLEN BURNIE HS	1	1	0	2	28	2	0	30
MULTIFAMILY	1	0	0	1	28	0	0	28
SINGLE FAMILY	0	1	0	1	0	2	0	2
TOWNHOUSE	0	0	0	0	0	0	0	0
MEADE HS	0	3	0	3	0	219	0	219
MULTIFAMILY	0	0	0	0	0	0	0	0
SINGLE FAMILY	0	1	0	1	0	73	0	73
TOWNHOUSE	0	2	0	2	0	146	0	146
NORTH COUNTY HS	2	2	0	4	394	1,206	0	1,600
MULTIFAMILY	2	1	0	3	394	319	0	713
SINGLE FAMILY	0	0	0	0	0	0	0	0
TOWNHOUSE	0	1	0	1	0	887	0	887
NORTHEAST HS	0	0	0	0	0	0	0	0
MULTIFAMILY	0	0	0	0	0	0	0	0
SINGLE FAMILY	0	0	0	0	0	0	0	0
TOWNHOUSE	0	0	0	0	0	0	0	0
OLD MILL HS	1	4	0	5	1	60	0	61
MULTIFAMILY	0	0	0	0	0	0	0	0
SINGLE FAMILY	1	3	0	4	1	38	0	39
TOWNHOUSE	0	1	0	1	0	22	0	22
SEVERNA PARK HS	0	1	0	1	0	3	0	3
MULTIFAMILY	0	0	0	0	0	0	0	0
SINGLE FAMILY	0	1	0	1	0	3	0	3
TOWNHOUSE	0	0	0	0	0	0	0	0
SOUTH RIVER HS	0	1	0	1	0	1	0	1
MULTIFAMILY	0	0	0	0	0	0	0	0
SINGLE FAMILY	0	1	0	1	0	1	0	1
TOWNHOUSE	0	0	0	0	0	0	0	0
SOUTHERN HS	0	0	0	0	0	0	0	0
MULTIFAMILY	0	0	0	0	0	0	0	0
SINGLE FAMILY	0	0	0	0	0	0	0	0
TOWNHOUSE	0	0	0	0	0	0	0	0
Grand Total	9	17	0	26	432	1,637	0	2,069

Appendix C
School Waiting Lists

This page has intentionally been left blank to facilitate double sided printing

TABLE C-1
School Waiting List as of 11/08/2017

PLACED ON WAITING LIST	PROJECT NAME	PROJECT NUMBER	NUMBER UNITS	UNIT TYPE	HIGH SCHOOL	MIDDLE SCHOOL	ELEMENTARY SCHOOL	SCHOOL OVER CAPACITY
ANNAPOLIS								
4/15/2015	Morrison Property	P2014-0082-00-PP	2	Single Family	ANNAPOLIS	Annapolis	Hillsmere	ES
3/22/2017	Old Admirals Walk (5 Bulk Parcels)	P2016-0050-00-NS	5	Single Family	ANNAPOLIS	Bates	Annapolis	HS
PROJECTS: 2			7	UNITS				
NORTHEAST								
10/27/2015	Mt. Pleasant Beach, Lot 5 & .80 Acre	P2011-0073-00-NS	1	Single Family	NORTHEAST	George Fox	High Point	ES, MS
6/11/2014	Mt. Pleasant Beach, Lots 2 & 3	P2012-0065-00-NF	2	Single Family	NORTHEAST	George Fox	High Point	MS, ES
6/17/2015	Oak Pointe, Bulk Parcel A	P2014-0016-00-NF	5	Single Family	NORTHEAST	George Fox	Solley	MS, ES
PROJECTS: 3			8	UNITS				
SOUTH RIVER								
1/18/2012	Covington Property	P2010-0003-00-NM	1	Bulk Parcel	SOUTH RIVER	Central	Davidsonville	HS
2/1/2012	Darcey Farm (Bulk Parcel), TM. 58, Blk. 14, P.29*	P2011-0066-00-PP	1	Single Family	SOUTH RIVER	Central Middle	Davidsonville	HS
9/25/2013	The Estates of Aisquith Farm, Section 2	P2012-0085-00-NS	11	Single Family	SOUTH RIVER	Central	Davidsonville	HS
2/1/2017	Fifteen Twenty Six (1526) Defense Hwy: Bulk Parcel	P2009-0005-01-NM	1	Single Family	SOUTH RIVER	Crofton	Crofton Woods	HS, ES
2/16/2017	McAllister Property	P2016-0013-00-NM	1	Single Family	SOUTH RIVER	Central	Central	HS
PROJECTS: 5			15	UNITS				

GRAND TOTAL PROJECTS: 10

30 UNITS

TABLE C-2a
Projects Added to the School Waiting List
Reporting Period: 11/09/2016 - 11/08/2017

PLACED ON WAITING LIST	PROJECT NAME	PROJECT NUMBER	NUMBER UNITS	UNIT TYPE	HIGH SCHOOL	MIDDLE SCHOOL	ELEMENTARY SCHOOL	SCHOOL OVER CAPACITY
ANNAPOLIS								
3/22/2017	Old Admirals Walk (5 Bulk Parcels)	P2016-0050-00-NS	5	Single Family	ANNAPOLIS	Bates	Annapolis	HS
PROJECTS: 1			5	UNITS				
SOUTH RIVER								
2/1/2017	Fifteen Tw enty Six (1526) Defense Hw y: Bulk Parcel	P2009-0005-01-NM	1	Single Family	SOUTH RIVER	Crofton	Crofton Woods	HS, ES
2/16/2017	McAllister Property	P2016-0013-00-NM	1	Single Family	SOUTH RIVER	Central	Central	HS
PROJECTS: 2			2	UNITS				

GRAND TOTAL PROJECTS: 3 7 UNITS

TABLE C-2b
Projects Removed from the School Waiting List
Reporting Period: 11/09/2016 - 11/08/2017

PLACED ON WAITING LIST	REMOVED FROM WAITING LIST	PROJECT NAME	PROJECT NUMBER	NUMBER UNITS	UNIT TYPE	HIGH SCHOOL	MIDDLE SCHOOL	ELEMENTARY SCHOOL	SCHOOL OVER CAPACITY
ANNAPOLIS									
4/15/2015	3/8/2017	Morrison Property	P2014-0082-00-PP	1	Single Family	ANNAPOLIS	Annapolis	Hillsmere	ES
PROJECTS: 1			1	UNITS					
CHESAPEAKE									
6/8/2016	4/24/2017	CGC House Corp. Property	P2016-0002-00-PP	1	Single Family	CHESAPEAKE	Chesapeake Bay	Lake Shore	ES
PROJECTS: 1			1	UNITS					

GRAND TOTAL PROJECTS: 2 2 UNITS

TABLE C-3
Comprehensive School Waiting List
Reporting Period: 11/09/2003- 11/08/2017

PLACED ON WAITING LIST	REMOVED FROM WAITING LIST	PROJECT NAME	PROJECT NUMBER	NUMBER UNITS	UNIT TYPE	HIGH SCHOOL	MIDDLE SCHOOL	ELEMENTARY SCHOOL	SCHOOL OVER CAPACITY
ANNAPOLIS									
1/13/2007	4/25/2008	2745 South Haven Road / Matthew Clifford Property	P2006-0124-00-NF	4	Single Family	ANNAPOLIS	Bates	Rolling Knolls	HS ES
7/11/2007	4/25/2008	Beall Property Lot 1 Resub/Steele, Marshall	MS2005-002	1	Single Family	ANNAPOLIS	Annapolis	Hillsmere	HS
11/19/2008	4/28/2009	Epping Forest, Lots 23, 24, & P/O 22, Block 10	P2008-0149-00-NP	1	Single Family	ANNAPOLIS	Bates	Rolling Knolls	ES
11/30/2011	1/28/2016	Grove @ Sherwood	P2016-0005-00-NM	2	Single Family	ANNAPOLIS	Bates	Rolling Knolls	HS ES
7/1/2015	1/20/2016	Hopkins, James F. Property	P2014-0104-00-NS	2	Single Family	ANNAPOLIS	Annapolis	Hillsmere	ES
4/15/2015		Morrison Property	P2014-0082-00-PP	2	Single Family	ANNAPOLIS	Annapolis	Hillsmere	ES
3/22/2017		Old Admirals Walk (5 Bulk Parcels)	P2016-0050-00-NS	5	Single Family	ANNAPOLIS	Bates	Annapolis	HS
3/28/2005	4/25/2008	Overlook at Broad Creek	P2002-0238-00-OM	2	Single Family	ANNAPOLIS	Bates	Rolling Knolls	HS ES
5/17/2006	4/25/2008	River Watch Reserve Parcel	P2006-0036-01-NF	1	Single Family	ANNAPOLIS	Bates	West Annapolis	HS
7/6/2005	4/25/2008	Stusek & Lawson Prop.	MS2004-023	3	Single Family	ANNAPOLIS	Annapolis	Georgetown East	HS
TOTAL PROJECTS: 10				23	UNITS				
ARUNDEL									
4/29/2004	4/17/2008	Chapel Grove, Sec. 1 (Robey Fms)	P1996-0116-00-OS	9	Single Family	ARUNDEL	Arundel	Waugh Chapel	HS
10/3/2007	7/31/2008	Fleshman, Catherine Property	P2005-0074-00-OM	1	Single Family	ARUNDEL	Crofton	Crofton	HS ES
8/16/2006	11/23/2008	Patuxent Woods South	P2003-0152-00-OS	6	Single Family	ARUNDEL	Arundel	Piney Orchard	HS ES
4/28/2010	9/24/2010	Pennucci Property, Resub of Lot 1	P2009-0035-00-NS	4	Single Family	ARUNDEL	Arundel	Waugh Chapel	ES
12/14/2011	6/5/2012	Piney Orch Vlg Ctr Ph1 Par 5 Lts 4RR & 9 Condos (also affects P2010-0108-00-NF)	C2007-0036-02-NC	64	Condos	ARUNDEL	Arundel	Piney Orchard	ES
4/21/2004	1/16/2009	South Odenton Lot 15R Resub	P2004-0044-00-OP	2	Single Family	ARUNDEL	Arundel	Piney Orchard	HS ES
TOTAL PROJECTS: 6				86	UNITS				
BROADNECK									
1/13/2010	8/23/2010	Admirals Ridge	P2006-0097-01-NS	39	Townhouse	BROADNECK	Severn River	Arnold	HS ES
12/17/2008	8/25/2010	Ayrshire Estates (Pendennis Glen)	P2008-0051-00-NS	6	Single Family	BROADNECK	Severn River	Arnold	HS ES
1/30/2009	8/23/2010	Brice Manor West	P2008-0168-00-NF	7	Single Family	BROADNECK	Severn River	Arnold	HS ES
2/20/2008	8/23/2010	Canterbury Village (Single Family Units)	P2007-0198-00-NS	46	Single Family	BROADNECK	Severn River	Belvedere	HS
2/20/2008	8/23/2010	Canterbury Village (Townhouse Units)	P2007-0198-00-NS	84	Townhouse	BROADNECK	Severn River	Belvedere	HS
8/17/2005	1/7/2009	Harker's Point	MS2004-034	1	Single Family	BROADNECK	Severn River	Windsor Farm	HS ES
3/5/2004	4/27/2010	Highland Woods, Sec. 2	P2003-0119-00-OS	7	Single Family	BROADNECK	Severn River	Windsor Farm	HS ES
12/8/2003	3/8/2010	Rannels & McCann Prop. Lts 1-3 Resub (Project Terminated 8/19/2010)	MS1998-139	2	Single Family	BROADNECK	Severn River	Windsor Farm	HS ES
12/8/2003	6/2/2008	Rezendes, Susan	MS1999-107	1	Single Family	BROADNECK	Severn River	Belvedere	HS
5/10/2006	3/4/2009	Robertson Property	MS2004-016	1	Single Family	BROADNECK	Severn River	Arnold	HS
12/8/2003	2/4/2005	Stonecrest (Age Restricted)	P20002-0128-00-OS	43	Single family	BROADNECK	Severn River	Arnold	HS ES
12/8/2003	8/23/2010	Tintagel Ridge Revised	P1999-0194-00-OM	3	Single Family	BROADNECK	Severn River	Arnold	HS
9/26/2005	8/24/2010	Tserkis Prop.	MS2004-063	1	Single Family	BROADNECK	Severn River	Arnold	HS
12/8/2003	3/8/2010	Valentine Prop. (Project Terminated 8/19/2010)	MS2000-026	1	Single Family	BROADNECK	Severn River	Belvedere	HS
3/11/2009	8/23/2010	Village at Stephen's Woods	P2006-0128Vil-00-NS	25	Single Family	BROADNECK	Severn Middle	Arnold	ES HS
12/8/2003	8/19/2010	Walker, Chas. M.	MS2001-039	1	Single family	BROADNECK	Magothy River	Cape St. Claire	HS
5/10/2006	8/30/2010	Wigley, Royal W Property	MS2001-052	2	Single Family	BROADNECK	Severn River	Arnold	HS
TOTAL PROJECTS: 17				270	UNITS				
CHESAPEAKE									
6/8/2016	4/24/2017	CGC House Corp. Property	P2016-0002-00-PP	1	Single Family	CHESAPEAKE	Chesapeake Bay	Lake Shore	ES
4/20/2005	2/24/2006	Little, Richard	MS2003-074	1	Single Family	CHESAPEAKE	Chesapeake Bay	Bodkin	ES
3/14/2008	6/18/2008	Musiks Mooring	MS2006-025	2	Single Family	CHESAPEAKE	Chesapeake Bay	Lakeshore	ES
3/31/2008	10/22/2008	Phelps, Clifford	P2003-0163-00-OM	1	Single Family	CHESAPEAKE	Chesapeake Bay	Lakeshore	ES
TOTAL PROJECTS: 3				4	UNITS				
GLEN BURNIE									
11/22/2013	4/14/2014	Cedar Point Phase 2	P2013-0015-00-NS	16	Single Family	GLEN BURNIE	Marley Middle	Marley	ES
10/7/2004	2/24/2006	Howard, Kenneth	MS2004-008	1	Single Family	GLEN BURNIE	Corkran	Oakwood	ES
8/27/2008	12/3/2008	Lincoln @ Solley Rd	P2008-0060-00-NP	5	Single Family	GLEN BURNIE	Marley	Freetown	ES

TABLE C-3
Comprehensive School Waiting List
Reporting Period: 11/09/2003 - 11/08/2017

PLACED ON WAITING LIST	REMOVED FROM WAITING LIST	PROJECT NAME	PROJECT NUMBER	NUMBER UNITS	UNIT TYPE	HIGH SCHOOL	MIDDLE SCHOOL	ELEMENTARY SCHOOL	SCHOOL OVER CAPACITY
9/27/2006	12/3/2008	Pittman Property	MS2002-046	1	Single Family	GLEN BURNIE	Marley	Freetown	ES
12/12/2007	12/3/2008	Solley Heights Lot 51	P2007-0158-00-NP	2	Single Family	GLEN BURNIE	Marley	Freetown	ES
6/11/2008	12/3/2008	Sweets Enclave, Lots 1-3	P2007-0170-00-NM	3	Single Family	GLEN BURNIE	Marley	Freetown	ES
3/29/2005	12/3/2008	Waterford Acres, Lot 10A Resub.	P2000-0058-00-OM	1	Single Family	GLEN BURNIE	Marley	Freetown	ES
TOTAL PROJECTS: 7				29	UNITS				
MEADE									
10/4/2006	4/25/2008	2921 Jessup Road	MS2005-072	1	Single Family	MEADE	Meade	Jessup	ES
11/7/2012	4/14/2014	8437 Brock Bridge Road Property	P2012-0002-00-NS	9	Townhouse	MEADE	MacArthur	Maryland City	MS ES
7/3/2013	4/14/2014	Arundel Preserve, The Pointe at (Resub, Reserve parcel 1)	P2013-0028-00-NP	6	Townhouse	MEADE	MacArthur Middle	Hebron-Harman	HS ES
10/23/2013	4/14/2014	Arundel Woods, Amended Plat (Bulk Parcel)	P2013-0049-00-NF	1	Bulk Parcel	MEADE	Meade Middel	Jessup	HS
4/25/2008	4/25/2008	Dellosidale Property / Jacobs Forest (Single Family Units)	P2005-0151-00-NF	4	Single Family	MEADE	Meade	Meade Heights	ES
4/25/2008	4/25/2008	Dellosidale Property / Jacobs Forest (Townhouse Units)	P2005-0151-00-NF	142	Townhouse	MEADE	Meade	Meade Heights	ES
9/21/2011	4/14/2014	Dorchester Woods, Bulk Parcel A/Dorchester View	P2011-0007-01-NS	122	Townhouse	MEADE	MacArthur	Hebron-Harmon	HS ES
11/28/2007	4/25/2008	Eldridge Property	P2007-0171-00-NF	2	Single Family	MEADE	Meade	Jessup	ES
8/1/2013	4/14/2014	Fieldstone Preserve (Whiskey Brothers Property)	P2011-0034-00-NF	88	Townhouse	MEADE	MacArthur	Maryland City	ES HS
12/12/2012	4/14/2014	Gregor/Kim Property	P2011-0081-00-NS	46	Townhouse	MEADE	MacArthur	Hebron-Harman	HS
8/10/2011	4/14/2014	Harmans Ridge	P2010-0139-00-NS	35	Single Family	MEADE	MacArthur	Hebron-Harman	ES, HS
7/26/2006	4/25/2008	Jennifer Meadows	P2005-0164-00-NF	34	Townhouse	MEADE	MacArthur	Meade Heights	ES
8/14/2013	4/14/2014	KHI/Brock Bridge, LLC Property	P2011-0083-00-NS	114	Townhouse	MEADE	MacArthur	Maryland City	HS ES
7/18/2012	4/14/2014	Mill Crossing (Formerly Harmans Road Property)	P2011-0064-01-NS	30	Townhouse	MEADE	MacArthur	Hebron-Harman	HS ES
2/5/2013	4/14/2014	Moore Property	P2012-0030-00-NS	40	Condo	MEADE	MacArthur	Jessup	HS
4/12/2006	4/25/2008	Parkside (Multi-Family Units)	P2005-0021-00-OP	96	Multi-family	MEADE	Meade	Jessup	ES
4/12/2006	4/25/2008	Parkside (Single Family Units)	P2005-0021-00-OP	119	Single Family	MEADE	Meade	Jessup	ES
4/12/2006	4/25/2008	Parkside (Townhouse Units)	P2005-0021-00-OP	788	Townhouse	MEADE	Meade	Jessup	ES
7/13/2011	4/14/2014	Parkside (Units Remaining)	P2010-0117-01-NS	141	Townhouse	MEADE	MacArthur	Meade Heights	HS
4/15/2013	4/14/2014	Shannon's Glen (replaced with P2012-0083-01-NS, Shannons Property)	P2012-0083-00-NS	102	Townhouse	MEADE	Meade	Jessup	HS
4/15/2013	4/14/2014	Shannon's Glen (replaced with P2012-0083-01-NS, Shannons Property)	P2012-0083-00-NS	364	Apartment	MEADE	Meade	Jessup	HS
6/19/2013	4/14/2014	Shiple Property	P2012-0023-00-NS	43	Single Family	MEADE	MacArthur	Jessup	HS
8/5/2013	4/14/2014	Shiple's Homestead	P2012-0048-00-NS	153	Single Family	MEADE	Meade	Jessup	HS
8/5/2013	4/14/2014	Shiple's Homestead	P2012-0048-00-NS	310	Townhouse	MEADE	Meade	Jessup	HS
4/18/2013	4/14/2014	Stoney Run Village, Lot 1RRRR	P2012-0015-00-NS	25	Condo	MEADE	MacArthur	Hebron-Harman	ES HS
TOTAL PROJECTS: 25				2815	UNITS				
NORTH COUNTY									
6/5/2006	4/25/2008	Ferndale Farms Lot 1	P2006-0026-00-NP	2	Single Family	NORTH COUNTY	Lindale	George Cromwell	ES
5/11/2005	2/24/2006	Morris Hill Addition Rev	P2004-0241-00-OP	6	Single Family	NORTH COUNTY	Lindale	North Glen	ES
TOTAL PROJECTS: 2				8	UNITS				
NORTHEAST									
12/8/2003	3/2/2005	Bar Harbor Lts 1-3 Blk "B" Resub	P2003-0059-00-OF	13	Single Family	NORTHEAST	Chesapeake Bay	Riveria Beach	HS
12/8/2003	7/8/2005	Cobblestone @ Farmington Village/Klug Property	P2003-0165-00-OF	43	Single Family	NORTHEAST	George Fox	Solley	HS ES
6/29/2011	4/30/2014	Greenhaven, Resubdivision p/o Lot 24	P2010-0043-00-NF	2	Single Family	NORTHEAST	George Fox	High Point	ES
10/18/2006	12/4/2011	Kovalick, Sean Property	P2005-0193-00-NS	2	Single Family	NORTHEAST	George Fox	Solley	ES
10/27/2015		Mt. Pleasant Beach, Lot 5 & .80 Acre	P2011-0073-00-NS	1	Single Family	NORTHEAST	George Fox	High Point	ES, MS
6/11/2014		Mt. Pleasant Beach, Lots 2 & 3	P2012-0065-00-NF	2	Single Family	NORTHEAST	George Fox	High Point	MS, ES
6/17/2015		Oak Pointe, Bulk Parcel A	P2014-0016-00-NF	5	Single Family	NORTHEAST	George Fox	Solley	MS, ES
3/16/2011	12/4/2011	Schramms Property	P2009-0141-00-NS	6	Single Family	NORTHEAST	George Fox	Solley	ES
12/8/2003	2/3/2011	Stoney Glade	P2002-0244-00-OS	7	Townhouse	NORTHEAST	George Fox	High Point	ES
10/9/2006	9/21/2010	Tanyard Springs - Sec A Rev.	P2005-0133-01-NS	380	Townhouse	NORTHEAST	George Fox	Solley	ES
1/25/2006	2/24/2006	Tanyard Springs Sec C	P2005-0132-00-NS	271	Single Family	NORTHEAST	George Fox	Solley	ES
12/8/2003	2/24/2006	View Point Park, Resub Lot 113	P1995-0132-00-OM	1	Single Family	NORTHEAST	George Fox	Solley	ES
8/27/2008	6/16/2010	View Point Park, Lot 66	P2007-0230-00-NP	3	Single Family	NORTHEAST	George Fox	Solley	ES

TABLE C-3
Comprehensive School Waiting List
Reporting Period: 11/09/2003 - 11/08/2017

PLACED ON WAITING LIST	REMOVED FROM WAITING LIST	PROJECT NAME	PROJECT NUMBER	NUMBER UNITS	UNIT TYPE	HIGH SCHOOL	MIDDLE SCHOOL	ELEMENTARY SCHOOL	SCHOOL OVER CAPACITY
TOTAL PROJECTS:			13	736	UNITS				
OLD MILL									
1/14/2009	6/20/2009	Andrzejewski, Joseph Parcel 6/Cook, John	P2008-0166-00-NP	4	Single Family	OLD MILL	Old Mill South	Millersville	HS
12/8/2003	6/20/2009	Arden Farm	P2003--0011-00-OS	22	Single family	OLD MILL	Old Mill South	Millersville	HS
10/18/2006	9/24/2010	Arundel Terrace Blk 7	P2006-0074-01-NF	1	Single Family	OLD MILL	Old Mill South	Ridgeway	HS ES
6/2/2010	12/4/2011	Asher's Farm	P2009-0073-00-NS	25	Single Family	OLD MILL	Old Mill South	South Shore	ES
12/17/2009	9/23/2010	Clark Village Addition II (Bulk Parcel)	P2008-0182-00-NM	2	Single Family	OLD MILL	Old Mill South	Ridgeway	ES
4/25/2007	12/4/2011	Coale Sr., Dennis G Property	MS2005-035	4	Single Family	OLD MILL	Old Mill South	South Shore	HS ES
6/30/2005	11/23/2010	Cottonwood	P1999-0164-00-OF	30	Single Family	OLD MILL	Old Mill South	Ridgeway	HS ES
5/9/2005	9/8/2006	Grand View Park	B02211071--	1	Single Family	OLD MILL	Old Mill South	Ridgeway	HS ES
12/17/2008	4/27/2010	Hidden View Farm	P2007-0156-00-OS	2	Single Family	OLD MILL	Old Mill South	South Shore	HS ES
5/1/2008	7/31/2008	Indian Woods (formerly The Wallace Tract)	MS2006-041	2	Single Family	OLD MILL	Old Mill South	Millersville	HS
4/12/2007	6/20/2009	Island @ Fox Chase	P2007-0057-00-NP	223	Multi-family	OLD MILL	Old Mill North	Southgate	HS
7/1/2005	9/23/2010	Julia Clark Prop.	P2004-0178-00-OM	1	Single Family	OLD MILL	Old Mill South	Ridgeway	HS ES
10/25/2007	6/20/2009	Meadow Ridge, Lots 1-6	P2006-0103-00-NS	5	Single Family	OLD MILL	Old Mill South	Millersville	HS
11/21/2006	6/20/2009	Misty Manor	P2004-0234-00-OM	10	Single Family	OLD MILL	Old Mill South	Millersville	HS
1/28/2004	6/20/2009	Norwood, Regina Property	P2000-0129-00-OM	1	Single Family	OLD MILL	Old Mill South	Millersville	HS
8/13/2007	6/20/2009	Penderbrooke Sec 3	P2007-0091-00-NF	14	Single Family	OLD MILL	Old Mill South	Millersville	HS
9/24/2008	6/20/2009	Randy Habeck Property	P2008-0099-01-NF	2	Single Family	OLD MILL	Old Mill South	Millersville	HS
1/11/2004	6/20/2009	Reece Road Property/Severn Landings (Severn Place)	P2003-0098-00-OS	28	Single Family	OLD MILL	Old Mill North	Severn	HS ES
7/18/2007	9/23/2010	Robynn's Enclave	MS2005-077	3	Single Family	OLD MILL	Old Mill South	Ridgeway	HS ES
4/20/2004	6/2/2005	Schillenger, John & Ruth Lot 2 Resub	MS2002-024	1	Single Family	OLD MILL	Old Mill South	Millersville	ES
10/4/2006	6/20/2009	Severn Village Reserved Parcel	P2006-0068-00-NF	2	Single Family	OLD MILL	Old Mill North	Severn	HS
12/8/2003	2/15/2007	Shipley's Retreat Sec 4	P1999--0205-00-OF	4	Single Family	OLD MILL	Old Mill South	Glen Burnie Park	HS
3/9/2004	6/20/2009	Sonde, Anne - lot 6 Resub.	MS2002-112	2	Single Family	OLD MILL	Old Mill South	Millersville	HS
12/8/2003	9/23/2005	Summerhill Park	P2002-0041-00-OS	21	Single Family	OLD MILL	Old Mill South	Millersville	HS
7/1/2005	6/20/2009	Sutherland Property	P2002-0158-00-OS	5	Single Family	OLD MILL	Old Mill South	Millersville	HS
2/6/2008	7/1/2009	Thompson Farms Lot 27 P/O	P2007-0205-00-NF	1	Single Family	OLD MILL	Old Mill South	Ridgeway	HS ES
9/10/2008	6/20/2009	Wakefield Business Park, Lot 6	P2008-0008-00-NP	1	Single Family	OLD MILL	Old Mill South	Millersville	HS
12/5/2012	2/13/2013	Watkin's Glen (Phase I) - erroneously placed on SWL	P2012-0016-00-NS	48	Townhouse	OLD MILL	Old Mill South	Glen Burnie Park	ES
5/26/2010	9/1/2010	Woodberry (Formerly Ross Property)	P2010-0006-00-OF	27	Single Family	OLD MILL	Old Mill South	Ridgeway	ES
4/18/2004	5/21/2008	Wroten, William J Prop Lot 7 Resub	MS2001-040	1	Single Family	OLD MILL	Old Mill South	Millersville	ES
TOTAL PROJECTS:			30	493	UNITS				
SEVERNA PARK									
4/5/2006	4/25/2008	Arundel Christian Church	P2005-0214-00-NP	1	Single Family	SEVERNA PARK	Severna Park	Jones	ES
11/28/2012	2/1/2016	Cager Subdivision (2 Bulk Parcels)*	P2009-0124-00-NM	2	Bulk Parcels	SEVERNA PARK	Severna Park	Severna Park	MS, HS
4/12/2004	9/7/2010	Ditchdale	P1990-0190-00-OS	5	Single Family	SEVERNA PARK	Severna Park	Benfield	ES
11/20/2008	3/4/2013	Kinder Park Estates / Kinder, Henry Lot 1 Resub	P2003-0101-00-OM	1	Single Family	SEVERNA PARK	Severna Park	Benfield	ES
10/27/2004	5/30/2008	Lakeland Lot 20 Resub	P2003-0033-00-OF	1	Single Family	SEVERNA PARK	Severna Park	Benfield	ES
6/16/2004	8/27/2008	Liberty Sand & Gravel Lts 13,15,16, Resub/White Cedar	P2003-0064-00-OF	2	Single Family	SEVERNA PARK	Severna Park	Benfield	ES
7/13/2011	2/1/2016	Longshoremans Plat A Lts 1,2R,4R (1 Bulk Parcel added 7/13/2011)*	P2006-0104-00-NS	1	Bulk Parcel	SEVERNA PARK	Severna Park	Folger McKinsey	ES
2/7/2007	6/12/2013	Longshoremans Plat A Lts 1,2R,4R (1 Bulk Parcel)**	P2006-0104-00-NS	1	Bulk Parcel	SEVERNA PARK	Severna Park	Folger McKinsey	ES
8/22/2013	1/31/2016	Marsh Landing (formerly Hidden Creek)	P2012-0073-00-NS	2	Single Family	SEVERNA PARK	Severna Park	Folger Mckinsey	HS
12/8/2010	2/1/2016	Mulberry Woods	P2009-0116-00-NF	1	Bulk Parcel	SEVERNA PARK	Severna Park	Oak Hill	HS
12/22/2004	4/4/2006	Nantucket North	P2004-0116-00-OS	13	Single Family	SEVERNA PARK	Severna Park	Benfield	ES
6/25/2014	1/31/2016	Newbill's Delight, Bulk Parcel B	P2013-0053-00-NF	1	Single Family	SEVERNA PARK	Severna Middle	Folger McKinsey	HS, MS
2/15/2005	12/10/2009	Quadrangle Land, Lot 1 & Life Estate Lot Resub	P2002-0269-00-OF	1	Single Family	SEVERNA PARK	Severna Park	Benfield	ES
4/27/2011	2/1/2016	Quadrangle Lands, Lot 4 (Bulk Parcel)*	P2010-0060-00-NM	1	Bulk Parcel	SEVERNA PARK	Severna Park	Benfield	HS, ES
10/24/2012	2/1/2016	Severn Acres, Resub Lots 12 & 13	P2012-0018-00-NS	4	Single Family	SEVERNA PARK	Severna Park	Oak Hill	HS ES
2/15/2007	2/15/2008	Shipley's Landing / Shileys Retreat Sec 4	P2007-0033-00-NP	4	Single Family	SEVERNA PARK	Severna Park	Shipley's Choice	ES
2/18/2015	1/31/2016	Shiroky Property	P2013-0046-00-NS	2	Single Family	SEVERNA PARK	Severna park	Oak Hills	MS, HS
6/17/2015	2/1/2016	Ten Thirty One (1031) Old County Road	P2014-0088-01-NS	14	Single Family	SEVERNA PARK	Severna Park	Jones	MS, HS
8/27/2008	11/19/2008	Villas @ Severna Park Addition, The	P2007-0112-00-NF	9	Single Family	SEVERNA PARK	Severna Park	Jones	ES

TABLE C-3
Comprehensive School Waiting List
Reporting Period: 11/09/2003 - 11/08/2017

PLACED ON WAITING LIST	REMOVED FROM WAITING LIST	PROJECT NAME	PROJECT NUMBER	NUMBER UNITS	UNIT TYPE	HIGH SCHOOL	MIDDLE SCHOOL	ELEMENTARY SCHOOL	SCHOOL OVER CAPACITY
5/29/2009	5/29/2015	Wagner & Fanshawe Properties (Bulk Parcel)*	P2008-0017-00-NF	1	Single Family	SEVERNA PARK	Severna Park	Benfield	ES
7/15/2015	1/31/2016	Wallace Property	P2014-0093-00-NS	4	Single Family	SEVERNA PARK	Severna Park	Folger McKinsey	HS MS
11/28/2012	2/1/2016	White Subdivision (Bulk Parcel #1 and Parcels #2)*	P2010-0061-00-NM	2	Bulk Parcels	SEVERNA PARK	Severna Park	Severna Park	MS, HS
TOTAL PROJECTS:				22	73 UNITS				
SOUTH RIVER									
3/29/2005	2/24/2006	Anderson Property Lot 2 Resub	MS2003-096	1	Single Family	SOUTH RIVER	Central	Davidsonville	ES
10/31/2007	10/31/2013	Barnett, Robert Property	P2007-0199-00-NP	4	Single Family	SOUTH RIVER	Central	Central	ES
7/8/2005	2/24/2006	Chapman, Paul Residue Resub	P2004-0062-00-OF	2	Single Family	SOUTH RIVER	Central	Davidsonville	ES
8/27/2014	4/23/2015	Columbus Club of Annapolis	P2013-0050-00-NS	49	Townhouse	SOUTH RIVER	Central	Edgewater	HS, ES
8/21/2008	8/21/2014	Cook, David B & Deborah S Property	MS2005-032	1	Single Family	SOUTH RIVER	Central	Davidsonville	ES MS
1/18/2012		Covington Property	P2010-0003-00-NM	1	Bulk Parcel	SOUTH RIVER	Central	Davidsonville	HS
2/1/2012		Darcey Farm (Bulk Parcel), TM. 58, Blk. 14, P.29*	P2011-0066-00-PP	1	Single Family	SOUTH RIVER	Central Middle	Davidsonville	HS
11/21/2007	11/7/2013	Dubbert Property	P2006-0047-00-NM	3	Single Family	SOUTH RIVER	Central	Central	ES
9/21/2005	2/24/2006	Duval's Grant (formerly:Cedar Lane Farm)	P2004-0196-00-OS	4	Single Family	SOUTH RIVER	Central	Davidsonville	ES
6/2/2010	6/3/2016	Edmonds,Alonzo (2 Lots remain on SWL after 7/3/2012)*	MS2004-067	2	Single Family	SOUTH RIVER	Central	Davidsonville	ES
5/30/2007	5/30/2013	Edward Wilson Property	P2004-0107-00-OM	7	Single Family	SOUTH RIVER	Central	Central	ES
2/1/2017		Fifteen Twenty Six (1526) Defense Hwy: Bulk Parce	P2009-0005-01-NM	1	Single Family	SOUTH RIVER	Crofton	Crofton Woods	HS, ES
9/2/2009	9/2/2015	Hilda L. Thompson Property, Parcel 81*	P2008-0006-00-NF	1	Single Family	SOUTH RIVER	Crofton	Crofton Woods	MS
7/26/2006	5/21/2008	Hoffman-Strange Prop. Resub Lt 1	MS2004-038	2	Single Family	SOUTH RIVER	Central	Central	ES
7/20/2005	2/24/2006	Howlin, Edward Property	MS2004-143	4	Single Family	SOUTH RIVER	Central	Davidsonville	ES
2/16/2017		McAllister Property	P2016-0013-00-NM	1	Single Family	SOUTH RIVER	Central	Central	HS
10/23/2004	6/29/2005	Robert Barnett Property (Age Restricted)	P2005-0077-00-OF	4	Single Family	SOUTH RIVER	Central	Central	ES
2/15/2005	2/24/2006	Rogers, James W Resub	P2003-0137-00-OM	2	Single Family	SOUTH RIVER	Central	Davidsonville	ES
10/11/2006	1/6/2010	Schulze Tilton Lot 2a	MS2004-149	1	Single Family	SOUTH RIVER	Central	Central	ES
8/22/2007	8/27/2013	Selby Heights, Lots 111-113	P2007-0120-00-NP	1	Single Family	SOUTH RIVER	Central	Central	ES
11/19/2008	1/9/2015	Selby on the Bay, Lots 25, 26 & 27, Block A	P2008-0140-00-NP	1	Single Family	SOUTH RIVER	Central	Central	ES
1/13/2010	3/17/2016	Slagle,Renee Property	-00-NM	3	Single Family	SOUTH RIVER	Central	Central	ES
2/2/2004	5/7/2010	Southpointe	P2000-0051-00-OS	38	Single Family	SOUTH RIVER	Central	Central	ES
8/15/2007	8/15/2013	Sylvan Shores Forest Addition, Lot 581 / Keey Prop	P2007-0085-00-NP	3	Single Family	SOUTH RIVER	Central	Central	ES
9/25/2013		The Estates of Aisquith Farm, Section 2	P2012-0085-00-NS	11	Single Family	SOUTH RIVER	Central	Davidsonville	HS
6/15/2005	2/24/2006	Toney, Charles Lot 1 Resub	P2005-0037-00-OM	1	Single Family	SOUTH RIVER	Central	Davidsonville	ES
9/12/2008	1/9/2015	Turnbull Estates Sec 2 Pt 2 Lts 11-32; 34-38 Resub	P2003-0176-00-OF	12	Single Family	SOUTH RIVER	Central	Central	ES
2/1/2006	5/18/2006	Wallace Manor Lot G-2 Resub	P2004-0260-00-OP	1	Single Family	SOUTH RIVER	Central	Davidsonville	ES
9/2/2009	9/2/2015	Woolford Property	P2008-0123-00-NM	1	Single Family	SOUTH RIVER	Crofton	Crofton Woods	MS
TOTAL PROJECTS:				29	163 UNITS				
SOUTHERN									
1/14/2005	2/24/2006	Annes's Reach	MS2004-081	1	Single Family	SOUTHERN	Southern	Tracey's	ES
8/8/2007	2/11/2009	Barr Property	MS2004-136	1	Single Family	SOUTHERN	Southern	Lothian	ES
8/20/2008	8/20/2008	Bauman, Richard Property Lot 2 Resub	P2005-0070-00-OM	2	Single Family	SOUTHERN	Southern	Lothian	ES
2/1/2006	3/14/2007	Beall, Robert & Janet Property	P2005-0148-00-NP	2	Single Family	SOUTHERN	Southern	Tracey's	ES
8/25/2005	2/24/2006	Child, William F & Victoria	P2005-0043-00-OM	2	Single Family	SOUTHERN	Southern	Tracey's	ES
7/20/2005	2/24/2006	Crosby Residu Resub	MS2004-129	4	Single Family	SOUTHERN	Southern	Tracey's	ES
12/31/2008	6/20/2009	Emma Brady Farm/James Beall Property	MS2004-152	5	Single Family	SOUTHERN	Southern	Lothian	ES
4/6/2006	6/20/2009	Fitch, Alan & Evelyn Farm	P2005-0080-00-OM	3	Single Family	SOUTHERN	Southern	Lothian	ES
5/16/2007	6/20/2009	Gladys Moreland Property	MS2005-003	8	Single Family	SOUTHERN	Southern	Lothian	ES
11/2/2005	6/20/2009	Hagen Farm Residue Resub	P2004-0018-00-OF	3	Single Family	SOUTHERN	Southern	Lothian	ES
2/11/2009	9/2/2010	Hawthorne Ridge Farms Lot 4R (residual 2 lots)	P2004-0198-00-OM	2	Single Family	SOUTHERN	Southern	Lothian	ES
1/19/2006	6/20/2009	Hines, Betty Kay	MS2004-094	1	Single Family	SOUTHERN	Southern	Lothian	ES
6/8/2005	6/20/2009	Holt, Thomas Prop.	MS2002-061	2	Single Family	SOUTHERN	Southern	Lothian	ES
12/8/2010	12/13/2011	Jodies Choice	P2009-0067-00-NM	4	Single Family	SOUTHERN	Southern	Deale	ES
6/8/2005	2/24/2006	Kidwell, Richard M & Virginia Residue Resub	P2004-0172-00-OM	1	Single Family	SOUTHERN	Southern	Tracey's	ES
8/9/2006	6/20/2009	Lankford Property Lot 1 Resub/Suchoski, James	P2005-0159-00-NM	3	Single Family	SOUTHERN	Southern	Lothian	ES
9/27/2006	1/30/2009	MacBain/Nash Property Lot 2 Resub	P2005-0075-00-OM	2	Single Family	SOUTHERN	Southern	Lothian	ES
10/20/2005	6/20/2009	Molly Properties LLC/Lawrence Prop	MS2004-126	2	Single Family	SOUTHERN	Southern	Lothian	ES

TABLE C-3
Comprehensive School Waiting List
Reporting Period: 11/09/2003 - 11/08/2017

PLACED ON WAITING LIST	REMOVED FROM WAITING LIST	PROJECT NAME	PROJECT NUMBER	NUMBER UNITS	UNIT TYPE	HIGH SCHOOL	MIDDLE SCHOOL	ELEMENTARY SCHOOL	SCHOOL OVER CAPACITY
7/27/2005	6/20/2009	Painterosa	P2004-0159-00-OM	2	Single Family	SOUTHERN	Southern	Lothian	ES
9/7/2005	2/24/2006	Parks, Maurice & Peggy Property	P2004-0231-00-OM	5	Single Family	SOUTHERN	Southern	Tracey's	ES
10/26/2005	2/24/2006	Parks, Samuel Jr Residue Lot Resub	MS2008-048	2	Single Family	SOUTHERN	Southern	Tracey's	ES
11/8/2006	6/20/2009	Sheperd, Eliz, Lot 1 Resub /Eshelman, Curtis	P2004-0203-00-OM	5	Single Family	SOUTHERN	Southern	Lothian	ES
5/30/2007	10/15/2008	Smith, Samual & Maggie Residue Resub	P2005-0044-00-OM	2	Single Family	SOUTHERN	Southern	Lothian	ES
8/29/2007	6/20/2009	Stockett Property	P2004-0228-00-OF	11	Single Family	SOUTHERN	Southern	Lothian	ES
11/9/2005	2/24/2006	Wayson, David & Carol	P2004-0170-00-OM	2	Single Family	SOUTHERN	Southern	Tracey's	ES
5/10/2005	2/24/2006	Wilson, Eleanor C Property	MS1994-107	5	Single Family	SOUTHERN	Southern	Tracey's	ES
TOTAL PROJECTS:			26	82	UNITS				

GRAND TOTAL PROJECTS: 190

4,782 UNITS

Table C-4
Comprehensive School Waiting List Summary
Projects Placed on List and Projects Removed from List
Reporting Period: 11/09/2003 - 11/08/2017

Reporting Period	Projects Placed on Waiting List		Projects Removed from Waiting List	
	Units	Projects	Units	Projects
2004	264	27	-	-
2005	109	30	125	6
2006	1,730	27	331	22
2007	303	18	10	3
2008	331	21	1,226	27
2009	57	13	400	38
2010	102	7	694	27
2011	313	9	37	2
2012	111	7	105	6
2013	1,357	17	68	8
2014	68	4	1,648	20
2015	30	7	65	6
2016	1	1	43	15
2017	7	3	1	1

Appendix D
Building Permit Data
11/09/2016 – 11/08/2017

This page has intentionally been left blank to facilitate double sided printing

TABLE D-1
Permits Issued for New Residential Construction: 11/09/2016 - 11/08/2017

SCHOOL FEEDER DISTRICT	DEVELOPMENT TYPE			Grand Total
	MULTIFAMILY	SINGLE FAMILY	TOWNHOUSE	
Annapolis High School	20	34	16	70
Arundel High School	246	166	121	533
Broadneck High School		52	16	68
Chesapeake High School		34		34
Glen Burnie High School	2	182	307	491
Meade High School	14	95	331	440
North County High School	330	8		338
Northeast High School		24	144	168
Old Mill High School		110	45	155
Severna Park High School		35		35
South River High School		40		40
Southern High School		41		41
Grand Total	612	821	980	2413
	25.4%	34.0%	40.6%	

TABLE D-2
Permits Completed for New Residential Construction: 11/09/2016 - 11/08/2017

SCHOOL FEEDER DISTRICT	DEVELOPMENT TYPE			Grand Total
	MULTIFAMILY	SINGLE FAMILY	TOWNHOUSE	
Annapolis High School	37	16	14	67
Arundel High School	46	153	76	275
Broadneck High School		55	9	64
Chesapeake High School		24		24
Glen Burnie High School	44	215	293	552
Meade High School	565	95	296	956
North County High School	116	8		124
Northeast High School		19	159	178
Old Mill High School		126	20	146
Severna Park High School		40		40
South River High School		39		39
Southern High School		42		42
Grand Total	808	832	867	2507
	32.2%	33.2%	34.6%	

This page has intentionally been left blank to facilitate double sided printing

Appendix E

School Utilization Chart

April 24, 2017

This page has intentionally been left blank to facilitate double sided printing

School Utilization Chart by Feeder System
Based on 2018 Projected Enrollment

Effective 04-24-2017

Feeder System: ANNAPOLIS		
	<i>Open</i>	<i>Closed</i>
Annapolis High		✓
Annapolis Middle	✓	
Bates Middle	✓	
Annapolis Elem	✓	
Eastport Elem	✓	
Georgetown East Elem	✓	
Germantown Elem		✓
Hillsmere Elem	✓	
Mills-Parole Elem	✓	
Rolling Knolls Elem	✓	
Tyler Heights Elem		✓
West Annapolis Elem	✓	

Feeder System: CHESAPEAKE		
	<i>Open</i>	<i>Closed</i>
Chesapeake High	✓	
Chesapeake Bay Middle	✓	
Bodkin Elem	✓	
Fort Smallwood Elem	✓	
Jacobsville Elem	✓	
Lake Shore Elem	✓	
Pasadena Elem	✓	

Feeder System: ARUNDEL		
	<i>Open</i>	<i>Closed</i>
Arundel High		✓
Arundel Middle		✓
Crofton Elem		✓
Four Seasons Elem	✓	
Nantucket	✓	
Odenton Elem	✓	
Piney Orchard Elem	✓	
Waugh Chapel Elem		✓

Feeder System: GLEN BURNIE		
	<i>Open</i>	<i>Closed</i>
Glen Burnie High	✓	
Corkran Middle	✓	
Marley Middle	✓	
Freetown Elem	✓	
Glendale Elem	✓	
Marley Elem		✓
Oakwood Elem	✓	
Point Pleasant Elem	✓	
Quarterfield Elem	✓	
Richard H. Lee Elem		✓
Woodside Elem	✓	

Feeder System: BROADNECK		
	<i>Open</i>	<i>Closed</i>
Broadneck High	✓	
Magothy River Middle	✓	
Severn River Middle	✓	
Arnold Elem	✓	
Belvedere Elem		✓
Broadneck Elem		✓
Cape St. Claire Elem	✓	
Windsor Farm Elem	✓	

Feeder System: MEADE		
	<i>Open</i>	<i>Closed</i>
Meade High	✓	
MacArthur Middle	✓	
Meade Middle	✓	
Brock Bridge Elem *		✓
Frank Hebron-Harman Elem		✓
Jessup Elem *		✓
Manor View Elem	✓	
Maryland City Elem *		✓
Meade Heights Elem	✓	
Pershing Hill Elem		✓
Seven Oaks Elem		✓
Van Bokkelen Elem	✓	
West Meade EEC	✓	

* West County Cluster (Brock Bridge, Jessup and Maryland City Elementary Schools) are combined for purposes of subdivision review.

**School Utilization Chart by Feeder System
Based on 2018 Projected Enrollment**

Feeder System: NORTH COUNTY		
	<i>Open</i>	<i>Closed</i>
North County High		✓
Brooklyn Park Middle	✓	
Lindale Middle	✓	
Belle Grove Elem	✓	
Brooklyn Park Elem	✓	
Ferndale EEC	✓	
George Cromwell Elem		✓
Hilltop Elem		✓
Linthicum Elem	✓	
North Glen Elem	✓	
Overlook Elem		✓
Park Elem	✓	

Feeder System: NORTHEAST		
	<i>Open</i>	<i>Closed</i>
Northeast High	✓	
George Fox Middle	✓	
High Point Elem		✓
Riviera Beach Elem	✓	
Solley Elem		✓
Sunset Elem	✓	

Feeder System: OLD MILL		
	<i>Open</i>	<i>Closed</i>
Old Mill High	✓	
Old Mill Middle North	✓	
Old Mill Middle South	✓	
Glen Burnie Park Elem		✓
Millersville Elem	✓	
Ridgeway Elem	✓	
Rippling Woods Elem		✓
Severn Elem		✓
South Shore Elem	✓	
Southgate Elem		✓

Feeder System: SEVERNA PARK		
	<i>Open</i>	<i>Closed</i>
Severna Park High	✓	
Severna Park Middle	✓	
Benfield Elem	✓	
Folger McKinsey Elem	✓	
Jones Elem	✓	
Oak Hill Elem	✓	
Severna Park Elem	✓	
Shipley's Choice Elem	✓	

Feeder System: SOUTH RIVER		
	<i>Open</i>	<i>Closed</i>
South River High		✓
Central Middle	✓	
Crofton Middle		✓
Central Elem	✓	
Crofton Meadows Elem	✓	
Crofton Woods Elem		✓
Davidsonville Elem	✓	
Edgewater Elem		✓
Mayo Elem	✓	

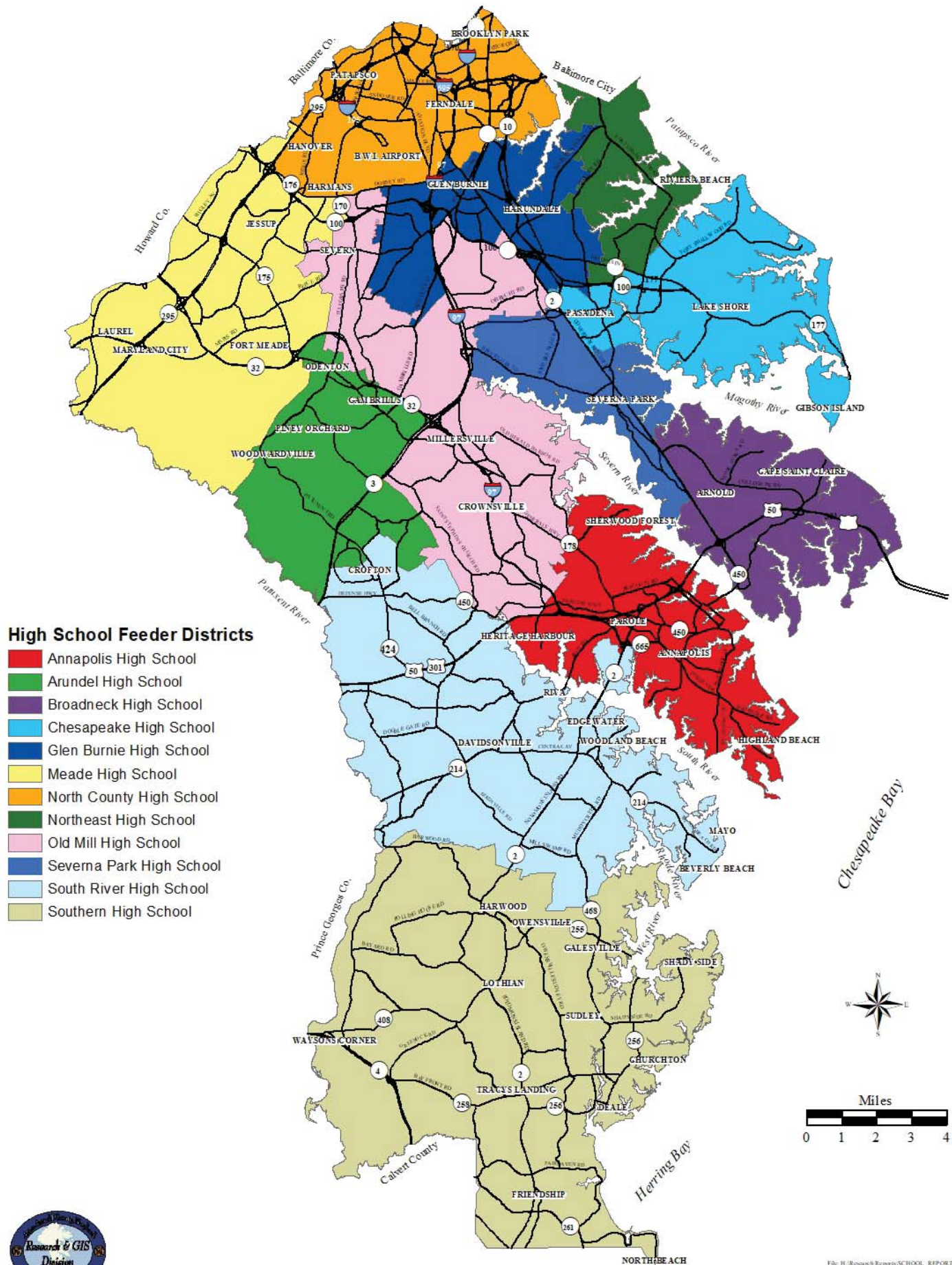
Feeder System: SOUTHERN		
	<i>Open</i>	<i>Closed</i>
Southern High	✓	
Southern Middle	✓	
Deale Elem	✓	
Lothian Elem	✓	
Shady Side Elem		✓
Tracey's Elem	✓	

Appendix F
High School Feeder District Map

This page has intentionally been left blank to facilitate double sided printing

Anne Arundel County

2017 High School Feeder Districts



This page has intentionally been left blank to facilitate double sided printing

Appendix G

2016 Reporting Period Summary Data

11/09/2015 – 11/08/2016

This page has intentionally been left blank to facilitate double sided printing

TABLE G-1a
Approved Non Age Restricted Residential Projects: Major & Minor Subdivisions & Site Development Plans
Reporting Period: 11/09/2015 - 11/08/2016

SUBDIVISION NAME	SUBDIVISION NUMBER	PROJECT NUMBER	PLAT SIGNED OR APPROVAL DATE	RESIDENTIAL DEVELOPMENT TYPE	ACREAGE OF PROJECT	NEW LOTS	NEW UNITS	SCHOOL VESTED DATE	SCHOOL FEEDER DISTRICT	SCHOOL EXEMPT
ADMIRALS' SQUARE	S1999-037	P2014-0117-00-NF	11/20/2015	CONDO/TOWNHOUSE	4.8	59	96	2/25/2015	ANNAPOLIS HS	No
ALISONS LANDING	S2014-023	P2014-0084-00-NM	5/11/2016	SINGLE FAMILY	1.1	2	2	5/13/2015	NORTH COUNTY HS	No
ANNAPOLIS ENCLAVE	S2014-0011	P2014-0041-00-NF	10/19/2016	SINGLE FAMILY	12.3	9	9	4/8/2015	BROADNECK HS	No
ARDEN FARMS	S2003-006	P2014-0037-00-NF	3/10/2016	SINGLE FAMILY	97.9	12	12	1/20/2016	OLD MILL HS	No
ARUNDEL FOREST II, MIKLASZ PROPERTY, PHASE 5	S1994-014	P2015-0109-00-NF	8/18/2016	SINGLE FAMILY	8.7	27	27	8/16/2010	MEADE HS	No
ARUNDEL WOODS, PUD (AMENDED PLAT)	S2003-067	P2014-0056-01-NF	3/18/2016	SINGLE FAMILY	66.3	1	1	12/22/2015	MEADE HS	No
BRUMWELL-MILLER PROPERTY	S2013-013	P2013-0052-00-NF	6/22/2016	SINGLE FAMILY	10.5	25	25	3/26/2014	OLD MILL HS	No
CAGER SUBDIVISION, BULK PARCELS 1 & 2 (AMENDED)	S 2009-044	P2016-0021-00-NF	10/12/2016	SINGLE FAMILY	0.7	2	2	5/4/2016	SEVERNA PARK HS	No
CALDWELL LANDING	S2014-013	P2014-0050-00-NF	2/24/2016	SINGLE FAMILY	1.0	3	3	3/25/2015	GLEN BURNIE HS	No
CHAPEL CREEK VILLAGE	S2012-030	P2012-0084-00-NF	12/9/2015	TOWNHOUSE	33.2	26	26	3/27/2013	ARUNDEL HS	No
COHANSEY OVERLOOK	S1973-406	P2015-0023-00-NF	6/15/2016	TOWNHOUSE	2.6	24	24	3/4/2015	GLEN BURNIE HS	No
COOK, DAVID B. & DEBORAH S. PROPERTY (AMENDED PLAT)	S2005-032	P2015-0069-00-NF	3/23/2016	SINGLE FAMILY	1.1	1	1	3/23/2016	SOUTH RIVER HS	No
CROSSLAND FARM, SECTION 2	S2014-012	P2014-0042-00-NF	5/25/2016	SINGLE FAMILY	9.9	20	20	12/10/2014	OLD MILL HS	No
FERNDALE FARMS, P/O LOT 62 RESUB OF	S1976-044	P2015-0008-00-NF	1/13/2016	SINGLE FAMILY	0.9	3	3	6/17/2016	NORTH COUNTY HS	No
FIELDSTONE MANOR	S2013-026	P2013-0095-00-NF	5/25/2016	SINGLE FAMILY	1.5	6	6	3/4/2015	MEADE HS	No
FOXWELL 196 AC TRACT/ ARMINGER, LOT 13	S1995-153	P2013-0059-00-NF	12/9/2015	SINGLE FAMILY	2.4	1	1	9/25/2013	NORTHEAST HS	No
GERTZ, DONALD, ROGER & WILLIAM PROPERTY	S2015-006	P2015-0019-00-NM	7/20/2016	SINGLE FAMILY	56.6	1	1	12/22/2015	OLD MILL HS	No
GIFFEN, ROBERT PROPERTY (AMENDED PLAT)	S2016-008	P2016-0035-00-NF	11/2/2016	SINGLE FAMILY	9.8	1	1	9/29/2016	ANNAPOLIS HS	Yes
GRANDE VIEW LANDING	S2015-002	P2015-0005-00-NF	4/13/2016	SINGLE FAMILY	2.2	4	4	6/30/2014	OLD MILL HS	No
GREEN RIDGE MANOR	S2009-033	P2012-0087-00-NF	10/5/2016	SINGLE FAMILY	7.2	21	21	6/12/2013	NORTHEAST HS	No
GROVE AT SHERWOOD, THE - BULK PARCELS 1 & 2 (AMENDED PLAT)	S2006-075	P2016-0005-00-NF	1/27/2016	TOWNHOUSE	1.7	2	2	1/28/2016	ANNAPOLIS HS	No
GUNTHER POND VIEW	S2011-007	P2011-0037-00-NF	11/12/2015	TOWNHOUSE	4.7	40	40	9/5/2012	GLEN BURNIE HS	No
HARVEST RIDGE	S1993-144	P2012-0051-00-NF	3/30/2016	SINGLE FAMILY	35.6	67	67	7/10/2013	NORTHEAST HS	No
HIDDEN CREEK, LOT 3 (AMENDED PLAT)	S2007-019	P2015-0093-00-NF	2/24/2016	SINGLE FAMILY	0.7	1	1	2/1/2016	SEVERNA PARK HS	No
HOMER HOOD ESTATES	S2010-061	P2010-0152-00-NF	12/9/2015	SINGLE FAMILY	2.8	6	6	8/22/2012	GLEN BURNIE HS	No
JONES STATION, BULK PARCELS 1 & 5 (AMENDED PLAT)	S2011-009	P2015-0075-00-NF	2/24/2016	SINGLE FAMILY	0.5	2	2	2/1/2016	SEVERNA PARK HS	No
LONGSHOREMANS PLAT A-WOODBERRY FARMS ADDTN, BLK PAR 2R (AMEN	S1994-054	P2016-0016-00-NF	10/7/2016	SINGLE FAMILY	0.3	1	1	6/1/2016	SEVERNA PARK HS	No
MASON PROPERTY	S2013-003	P2013-0008-00-NM	8/3/2016	SINGLE FAMILY	23.8	1	1	2/25/2015	CHESAPEAKE HS	No
MIT OAK ESTATES, LOTS 3A & 3B	S1987-235	P2016-0026-00-NF	11/2/2016	SINGLE FAMILY	3.4	1	1	10/5/2016	BROADNECK HS	No
MUENZER, ROBERT & PATRICIA PROPERTY	S2014-007	P2014-0025-00-NM	7/22/2016	SINGLE FAMILY	38.8	1	1	8/27/2015	SOUTH RIVER HS	No
NORRIS PROPERTY	S2013-020	P2013-0080-00-NM	3/16/2016	SINGLE FAMILY	1.0	1	1	8/6/2014	SOUTHERN HS	No
NORTH FORK ESTATES	S2013-028	P2013-0103-00-NF	8/18/2016	SINGLE FAMILY	33.0	5	5	9/3/2014	OLD MILL HS	No
ODENTON STATION	S2012-027	P2012-0081-00-NF	3/9/2016	TOWNHOUSE/SINGLE FAM	5.7	50	51	7/17/2013	ARUNDEL HS	No
PARKS, WILBUR PROPERTY, RESUB OF LOT 1	S1998-570	P2014-0075-01-NF	6/29/2016	SINGLE FAMILY	0.0	1	1	6/15/2016	CHESAPEAKE HS	Yes
PARKSIDE-PHASE 7A, 7B AND BULK PARCEL 2-RR	S2005-008	P2015-0007-00-NF	2/1/2016	TOWNHOUSE	32.2	87	88	10/22/2008	MEADE HS	No
PATUXENT WOODS SOUTH	S2003-078	P2003-0152-00-NF	10/12/2016	SINGLE FAMILY	1.7	6	6	7/3/2013	ARUNDEL HS	No
PHIPPS, THOMAS JR PROPERTY	S2001-046	P2014-0049-00-NM	3/23/2016	SINGLE FAMILY	38.7	1	1	7/30/2014	SOUTHERN HS	No
PRIEST PROPERTY, RESUB., LOT 1R AND LOT 4	S2006-047	P2015-0108-00-NM	8/10/2016	SINGLE FAMILY	0.5	1	1	11/11/2015	OLD MILL HS	No
QUADRANGLE LANDS, LOT 4, BULK PARCEL (AMENDED)	S1984-126	P2016-0017-00-NF	11/2/2016	SINGLE FAMILY	0.4	1	1	5/4/2016	SEVERNA PARK HS	No
REECEWOOD ESTATES	S2004-127	P2008-0044-01-NF	12/16/2015	SINGLE FAMILY	10.1	20	20	12/7/2007	MEADE HS	No
RIDEN WOODS	S1988-259	P2013-0087-00-NF	4/27/2016	SINGLE FAMILY	1.4	2	2	3/24/2015	ARUNDEL HS	No
RIDGE RETREAT	S1989-386	P2013-0002-00-NF	12/2/2015	SINGLE FAMILY	2.4	6	6	4/30/2014	MEADE HS	No
SEVEN OAKS, ODENTON TOWN CENTER AT	S1985-330	P2009-0088-00-NF	12/9/2015	TOWNHOUSE	81.6	4	4	4/28/2010	ARUNDEL HS	No
SEVERN ACRES, ST. MARTINS HILL AT	S1997-049	P2015-0038-00-NF	10/28/2016	SINGLE FAMILY	4.4	10	10	2/3/2016	SEVERNA PARK HS	No
SEVERN HOLLOW	S2005-013	P2014-0094-00-NF	7/20/2016	SINGLE FAMILY	6.8	58	58	3/11/2015	MEADE HS	No
SHIPLEY OAKS	S1994-183	P2013-0085-00-NF	10/19/2016	SINGLE FAMILY	5.9	13	13	7/9/2014	NORTH COUNTY HS	No
SHIPLEY'S HOMESTEAD, SECTION 1	S2012-015	P2012-0048-00-NF	1/8/2016	TOWNHOUSE/SINGLE FAM	46.1	213	213	4/14/2014	MEADE HS	No
SOUTHERN OAKS	S2013-022	P2013-0082-00-NF	9/7/2016	SINGLE FAMILY	4.0	7	7	2/20/2014	OLD MILL HS	No
SPRING CREEK	S2011-023	P2011-0083-01-NF	10/7/2016	TOWNHOUSE	16.9	114	114	8/14/2013	MEADE HS	No
SPRING CREEK - SECTION 2	S2012-001	P2012-0002-00-NF	10/6/2016	TOWNHOUSE	1.2	9	9	11/7/2012	MEADE HS	No
STEPNEY FIELDS	S2010-003	P2010-0004-00-NM	2/10/2016	SINGLE FAMILY	72.2	4	4	2/10/2016	SOUTHERN HS	No
STONE MILL	S2012-010	P2012-0032-00-NF	1/13/2016	SINGLE FAMILY	27.4	56	56	7/3/2013	CHESAPEAKE HS	No
STROMBERG PROPERTY - RESUBDIVISION OF RESIDUE LOT	S1987-367	P2014-0006-00-NF	12/9/2015	SINGLE FAMILY	1.2	4	4	9/14/2014	OLD MILL HS	No
TANYARD COVE NORTH, SECTION 2	S1990-210	P2010-0100-00-NF	8/10/2016	SINGLE FAMILY	56.7	185	185	12/5/2011	GLEN BURNIE HS	No
TANYARD COVE, CREEKSIDE VILLAGE AT - SECTION 4	S1990-210	P2015-0107-00-NF	6/22/2016	TOWNHOUSE/SINGLE FAM	30.7	114	114	7/15/2009	GLEN BURNIE HS	No
TANYARD COVE, CREEKSIDE VILLAGE AT, SECTION 3B	S1990-210	P2015-0085-00-NF	11/20/2015	TOWNHOUSE	13.6	140	140	12/30/2010	GLEN BURNIE HS	No
TANYARD SPRINGS, SECTION D, PARCEL 2	S2012-005	P2013-0062-00-NF	9/14/2016	TOWNHOUSE	4.1	37	37	12/18/2013	NORTHEAST HS	No

TABLE G-1a
Approved Non Age Restricted Residential Projects: Major & Minor Subdivisions & Site Development Plans
Reporting Period: 11/09/2015 - 11/08/2016

SUBDIVISION NAME	SUBDIVISION NUMBER	PROJECT NUMBER	PLAT SIGNED OR APPROVAL DATE	RESIDENTIAL DEVELOPMENT TYPE	ACREAGE OF PROJECT	NEW LOTS	NEW UNITS	SCHOOL VESTED DATE	SCHOOL FEEDER DISTRICT	SCHOOL EXEMPT
TAPESTRY ANNAPOLIS, LOT 1 & OS, PARCEL A (AMENDED)	S2015-024	P2015-0072-00-NF	4/6/2016	APARTMENT	3.7	0	285	6/29/2015	ANNAPOLIS HS	No
THOMPSON FARMS, MYRTLE MANOR AT	S1996-115	P2014-0099-00-NF	5/18/2016	SINGLE FAMILY	6.1	4	8	5/6/2015	GLEN BURNIE HS	No
TIMBER CREEK	S2001-011	P2014-0057-00-NF	2/18/2016	SINGLE FAMILY	6.0	12	13	1/7/2015	ANNAPOLIS HS	No
TRAIL OVERLOOK	S2014-029	P2014-0106-00-NF	11/2/2016	SINGLE FAMILY	1.7	3	3	3/9/2016	SEVERNA PARK HS	No
TURNBULL ESTATES/GLEBE BAY AT, LOTS 96 & 97	S1990-174	P2009-0026-01-NM	8/3/2016	SINGLE FAMILY	4.1	2	2	3/30/2016	SOUTH RIVER HS	Yes
TWO RIVERS PUD, PAR C, PHS 1/CASCADES AT (AMENDED)	S2006-002	P2015-0098-01-NF	9/21/2016	SINGLE FAMILY	30.5	0	123	7/1/2015	ARUNDEL HS	No
TWO RIVERS PUD, PAR C, PHS 2/CASCADES AT (AMENDED)	S2006-002	P2015-0099-01-NF	9/21/2016	SINGLE FAMILY	23.4	0	105	7/1/2015	ARUNDEL HS	No
WARREN, CURTIS & EMMMA PROPERTY	S2008-007	P2008-0016-02-NM	7/22/2016	SINGLE FAMILY	4.5	2	2	6/29/2016	MEADE HS	No
WATERMANS LANDING	S2014-027	P2014-0097-00-NM	8/10/2016	SINGLE FAMILY	1.4	2	2	3/23/2016	SEVERNA PARK HS	No
WATTS VILLAGE	S2012-009	P2012-0030-01-NF	6/1/2016	CONDO/SINGLE FAMILY	4.1	7	48	2/5/2013	MEADE HS	No
WEDGEWOOD FOREST, PL. 1, RESUB .735 AC	S2007-023	P2014-0101-00-NF	3/9/2016	SINGLE FAMILY	0.7	2	2	5/6/2015	OLD MILL HS	No
WHITE SUBDIVISION, BLK PAR 1 & 2 (AMENDED PLAT)	S2010-024	P2016-0023-00-NF	10/19/2016	SINGLE FAMILY	1.3	2	2	6/1/2016	SEVERNA PARK HS	No
WILLOW CREEK (AMENDED PLAT)	S2012-020	P2016-0031-00-NF	8/3/2016	SINGLE FAMILY	0.6	1	1	6/22/2016	OLD MILL HS	No
WOOLFORD, CHARLES & BARBARA PROPERTY	S2008-052	P2008-0123-00-NM	2/10/2016	SINGLE FAMILY	16.2	1	1	2/10/2016	SOUTH RIVER HS	No
WRIGHTMOORE	S2013-008	P2013-0029-00-NF	8/25/2016	SINGLE FAMILY	3.0	11	11	12/4/2013	MEADE HS	No
ZEMANS CHOICE	S2013-012	P2013-0047-00-NF	6/15/2016	TOWNHOUSE/SINGLE FAM	73.4	186	186	5/20/2015	OLD MILL HS	No
TOTAL PROJECTS, LOTS & UNITS:			73			1,754	2,352			

TABLE G-1b
Summary of Non Age Restricted Residential Projects
Approved by School Feeder District
Reporting Period: 11/09/2015 - 11/08/2016

SCHOOL FEEDER DISTRICT	NUMBER OF NEW UNITS	NUMBER OF PROJECTS
ANNAPOLIS HS	397	5
ARUNDEL HS	317	7
BROADNECK HS	10	2
CHESAPEAKE HS	58	3
GLEN BURNIE HS	520	8
MEADE HS	603	13
NORTH COUNTY HS	18	3
NORTHEAST HS	126	4
OLD MILL HS	268	12
SEVERNA PARK HS	24	9
SOUTH RIVER HS	5	4
SOUTHERN HS	6	3
Grand Total	2,352	73

TABLE G-1c
All Residential Subdivision Final Plats and Site Development Plans
Reporting Period: 11/09/2015 - 11/08/2016

	NON-AGE RESTRICTED		AGE RESTRICTED		TOTAL PROJECTS	TOTAL NEW UNITS
	NUMBER OF PROJECTS	NUMBER OF NEW UNITS	NUMBER OF PROJECTS	NUMBER OF NEW UNITS		
MAJOR SUBDIVISION PROJECTS	12	19	0	0	12	19
MINOR SUBDIVISION PROJECTS	61	2,333	2	104	63	2,437
SITE DEVELOPOMENT PLAN	0	0	0	0	0	0
Grand Total	73	2,352	2	104	75	2,456

TABLE G-2
Residential Age Restricted Projects Approved
Reporting Period: 11/09/2015 - 11/08/2016

SUBDIVISION NAME	SUBDIVISION NUMBER	PROJECT NUMBER	PLAT SIGNED OR APPROVAL DATE	RESIDENTIAL DEVELOPMENT TYPE	ACREAGE OF PROJECT	NEW LOTS	NEW UNITS	SCHOOL VESTED DATE	SCHOOL FEEDER DISTRICT	SCHOOL EXEMPT
TWO RIVERS, WATERSHED AT PUD, PAR G, PHS 1, SEC B(AGE RESTR)	S2006-002	P2015-0076-00-NF	3/3/2016	TOWNHOUSE	9.834	102	102	N/A	ARUNDEL HS	No
HOPKINS, JAMES FRED PROPERTY (AGE RESTRICTED)	S2014-028	P2014-0104-00-NF	4/6/2016	SINGLE FAMILY	1.157	2	2	N/A	ANNAPOLIS HS	No
TOTAL PROJECTS, LOTS & UNITS:	2					104	104			

TABLE G-3a
All Residential Projects Approved by Process Type: Major & Minor Subdivisions & Site Development Plans
Reporting Period: 11/09/2015 - 11/08/2016

SUBDIVISION NAME	SUBDIVISION NUMBER	PROJECT NUMBER	PLAT SIGNED OR APPROVAL DATE	RESIDENTIAL DEVELOPMENT TYPE	ACREAGE OF PROJECT	NEW LOTS	NEW UNITS	SCHOOL VESTED DATE	SCHOOL FEEDER DISTRICT	SCHOOL EXEMPT
ADMIRALS' SQUARE	S1999-037	P2014-0117-00-NF	11/20/2015	CONDO/TOWNHOUSE	4.8	59	96	2/25/2015	ANNAPOLIS HS	No
ANNAPOLIS ENCLAVE	S2014-0011	P2014-0041-00-NF	10/19/2016	SINGLE FAMILY	12.3	9	9	4/8/2015	BROADNECK HS	No
ARDEN FARMS	S2003-006	P2014-0037-00-NF	3/10/2016	SINGLE FAMILY	97.9	12	12	1/20/2016	OLD MILL HS	No
ARUNDEL FOREST II, MIKLASZ PROPERTY, PHASE 5	S1994-014	P2015-0109-00-NF	8/18/2016	SINGLE FAMILY	8.7	27	27	8/16/2010	MEADE HS	No
ARUNDEL WOODS, PUD (AMENDED PLAT)	S2003-067	P2014-0056-01-NF	3/18/2016	SINGLE FAMILY	66.3	1	1	12/22/2015	MEADE HS	No
BRUMWELL-MILLER PROPERTY	S2013-013	P2013-0052-00-NF	6/22/2016	SINGLE FAMILY	10.5	25	25	3/26/2014	OLD MILL HS	No
CAGER SUBDIVISION, BULK PARCELS 1 & 2 (AMENDED)	S 2009-044	P2016-0021-00-NF	10/12/2016	SINGLE FAMILY	0.7	2	2	5/4/2016	SEVERNA PARK HS	No
CALDWELL LANDING	S2014-013	P2014-0050-00-NF	2/24/2016	SINGLE FAMILY	1.0	3	3	3/25/2015	GLEN BURNIE HS	No
CHAPEL CREEK VILLAGE	S2012-030	P2012-0084-00-NF	12/9/2015	TOWNHOUSE	33.2	26	26	3/27/2013	ARUNDEL HS	No
COHANSEY OVERLOOK	S1973-406	P2015-0023-00-NF	6/15/2016	TOWNHOUSE	2.6	24	24	3/4/2015	GLEN BURNIE HS	No
COOK, DAVID B. & DEBORAH S. PROPERTY (AMENDED PLAT)	S2005-032	P2015-0069-00-NF	3/23/2016	SINGLE FAMILY	1.1	1	1	3/23/2016	SOUTH RIVER HS	No
CROSSLAND FARM, SECTION 2	S2014-012	P2014-0042-00-NF	5/25/2016	SINGLE FAMILY	9.9	20	20	12/10/2014	OLD MILL HS	No
FERNDALE FARMS, P/O LOT 62 RESUB OF	S1976-044	P2015-0008-00-NF	1/13/2016	SINGLE FAMILY	0.9	3	3	6/17/2016	NORTH COUNTY HS	No
FIELDSTONE MANOR	S2013-026	P2013-0095-00-NF	5/25/2016	SINGLE FAMILY	1.5	6	6	3/4/2015	MEADE HS	No
FOXWELL 196 AC TRACT/ ARMINGER, LOT 13	S1995-153	P2013-0059-00-NF	12/9/2015	SINGLE FAMILY	2.4	1	1	9/25/2013	NORTHEAST HS	No
GIFFEN, ROBERT PROPERTY (AMENDED PLAT)	S2016-008	P2016-0035-00-NF	11/2/2016	SINGLE FAMILY	9.8	1	1	9/29/2016	ANNAPOLIS HS	Yes
GRANDE VIEW LANDING	S2015-002	P2015-0005-00-NF	4/13/2016	SINGLE FAMILY	2.2	4	4	6/30/2014	OLD MILL HS	No
GREEN RIDGE MANOR	S2009-033	P2012-0087-00-NF	10/5/2016	SINGLE FAMILY	7.2	21	21	6/12/2013	NORTHEAST HS	No
GROVE AT SHERWOOD, THE - BULK PARCELS 1 & 2 (AMENDED PLAT)	S2006-075	P2016-0005-00-NF	1/27/2016	TOWNHOUSE	1.7	2	2	1/28/2016	ANNAPOLIS HS	No
GUNTHER POND VIEW	S2011-007	P2011-0037-00-NF	11/12/2015	TOWNHOUSE	4.7	40	40	9/5/2012	GLEN BURNIE HS	No
HARVEST RIDGE	S1993-144	P2012-0051-00-NF	3/30/2016	SINGLE FAMILY	35.6	67	67	7/10/2013	NORTHEAST HS	No
HIDDEN CREEK, LOT 3 (AMENDED PLAT)	S2007-019	P2015-0093-00-NF	2/24/2016	SINGLE FAMILY	0.7	1	1	2/1/2016	SEVERNA PARK HS	No
HOMER HOOD ESTATES	S2010-061	P2010-0152-00-NF	12/9/2015	SINGLE FAMILY	2.8	6	6	8/22/2012	GLEN BURNIE HS	No
HOPKINS, JAMES FRED PROPERTY (AGE RESTRICTED)	S2014-028	P2014-0104-00-NF	4/6/2016	SINGLE FAMILY	1.2	2	2	N/A	ANNAPOLIS HS	No
JONES STATION, BULK PARCELS 1 & 5 (AMENDED PLAT)	S2011-009	P2015-0075-00-NF	2/24/2016	SINGLE FAMILY	0.5	2	2	2/1/2016	SEVERNA PARK HS	No
LONGSHOREMANS PLAT A-WOODBERRY FARMS ADDTN, BLK PAR 2R (AMEN)	S1994-054	P2016-0016-00-NF	10/7/2016	SINGLE FAMILY	0.3	1	1	6/1/2016	SEVERNA PARK HS	No
MT OAK ESTATES, LOTS 3A & 3B	S1987-235	P2016-0026-00-NF	11/2/2016	SINGLE FAMILY	3.4	1	1	10/5/2016	BROADNECK HS	No
NORTH FORK ESTATES	S2013-028	P2013-0103-00-NF	8/18/2016	SINGLE FAMILY	33.0	5	5	9/3/2014	OLD MILL HS	No
ODENTON STATION	S2012-027	P2012-0081-00-NF	3/9/2016	TOWNHOUSE/SINGLE FAM	5.7	50	51	7/17/2013	ARUNDEL HS	No
PARKS, WILBUR PROPERTY, RESUB OF LOT 1	S1998-570	P2014-0075-01-NF	6/29/2016	SINGLE FAMILY	0.0	1	1	6/15/2016	CHESAPEAKE HS	Yes
PARKSIDE-PHASE 7A, 7B AND BULK PARCEL 2-RR	S2005-008	P2015-0007-00-NF	2/1/2016	TOWNHOUSE	32.2	87	88	10/22/2008	MEADE HS	No
PATUXENT WOODS SOUTH	S2003-078	P2003-0152-00-NF	10/12/2016	SINGLE FAMILY	1.7	6	6	7/3/2013	ARUNDEL HS	No
QUADRANGLE LANDS, LOT 4, BULK PARCEL (AMENDED)	S1984-126	P2016-0017-00-NF	11/2/2016	SINGLE FAMILY	0.4	1	1	5/4/2016	SEVERNA PARK HS	No
REECEWOOD ESTATES	S2004-127	P2008-0044-01-NF	12/16/2015	SINGLE FAMILY	10.1	20	20	12/7/2007	MEADE HS	No
RIDEN WOODS	S1988-259	P2013-0087-00-NF	4/27/2016	SINGLE FAMILY	1.4	2	2	3/24/2015	ARUNDEL HS	No
RIDGE RETREAT	S1989-386	P2013-0002-00-NF	12/2/2015	SINGLE FAMILY	2.4	6	6	4/30/2014	MEADE HS	No
SEVEN OAKS, ODENTON TOWN CENTER AT	S1985-330	P2009-0088-00-NF	12/9/2015	TOWNHOUSE	81.6	4	4	4/28/2010	ARUNDEL HS	No
SEVERN ACRES, ST. MARTINS HILL AT	S1997-049	P2015-0038-00-NF	10/28/2016	SINGLE FAMILY	4.4	10	10	2/3/2016	SEVERNA PARK HS	No
SEVERN HOLLOW	S2005-013	P2014-0094-00-NF	7/20/2016	SINGLE FAMILY	6.8	58	58	3/11/2015	MEADE HS	No
SHIPLEY OAKS	S1994-183	P2013-0085-00-NF	10/19/2016	SINGLE FAMILY	5.9	13	13	7/9/2014	NORTH COUNTY HS	No
SHIPLEY'S HOMESTEAD, SECTION 1	S2012-015	P2012-0048-00-NF	1/8/2016	TOWNHOUSE/SINGLE FAM	46.1	213	213	4/14/2014	MEADE HS	No
SOUTHERN OAKS	S2013-022	P2013-0082-00-NF	9/7/2016	SINGLE FAMILY	4.0	7	7	2/20/2014	OLD MILL HS	No
SPRING CREEK	S2011-023	P2011-0083-01-NF	10/7/2016	TOWNHOUSE	16.9	114	114	8/14/2013	MEADE HS	No
SPRING CREEK - SECTION 2	S2012-001	P2012-0002-00-NF	10/6/2016	TOWNHOUSE	1.2	9	9	11/7/2012	MEADE HS	No
STONE MILL	S2012-010	P2012-0032-00-NF	1/13/2016	SINGLE FAMILY	27.4	56	56	7/3/2013	CHESAPEAKE HS	No
STROMBERG PROPERTY - RESUBDIVISION OF RESIDUE LOT	S1987-367	P2014-0006-00-NF	12/9/2015	SINGLE FAMILY	1.2	4	4	9/14/2014	OLD MILL HS	No
TANYARD COVE NORTH, SECTION 2	S1990-210	P2010-0100-00-NF	8/10/2016	SINGLE FAMILY	56.7	185	185	12/5/2011	GLEN BURNIE HS	No
TANYARD COVE, CREEKSIDE VILLAGE AT - SECTION 4	S1990-210	P2015-0107-00-NF	6/22/2016	TOWNHOUSE/SINGLE FAM	30.7	114	114	7/15/2009	GLEN BURNIE HS	No
TANYARD COVE, CREEKSIDE VILLAGE AT, SECTION 3B	S1990-210	P2015-0085-00-NF	11/20/2015	TOWNHOUSE	13.6	140	140	12/30/2010	GLEN BURNIE HS	No
TANYARD SPRINGS, SECTION D, PARCEL 2	S2012-005	P2013-0062-00-NF	9/14/2016	TOWNHOUSE	4.1	37	37	12/18/2013	NORTHEAST HS	No
TAPESTRY ANNAPOLIS, LOT 1 & OS, PARCEL A (AMENDED)	S2015-024	P2015-0072-00-NF	4/6/2016	APARTMENT	3.7	0	285	6/29/2015	ANNAPOLIS HS	No
THOMPSON FARMS, MYRTLE MANOR AT	S1996-115	P2014-0099-00-NF	5/18/2016	SINGLE FAMILY	6.1	4	8	5/6/2015	GLEN BURNIE HS	No
TIMBER CREEK	S2001-011	P2014-0057-00-NF	2/18/2016	SINGLE FAMILY	6.0	12	13	1/7/2015	ANNAPOLIS HS	No
TRAIL OVERLOOK	S2014-029	P2014-0106-00-NF	11/2/2016	SINGLE FAMILY	1.7	3	3	3/9/2016	SEVERNA PARK HS	No
TWO RIVERS PUD, PAR C, PHS 1/CASCADES AT (AMENDED)	S2006-002	P2015-0098-01-NF	9/21/2016	SINGLE FAMILY	30.5	0	123	7/1/2015	ARUNDEL HS	No
TWO RIVERS PUD, PAR C, PHS 2/CASCADES AT (AMENDED)	S2006-002	P2015-0099-01-NF	9/21/2016	SINGLE FAMILY	23.4	0	105	7/1/2015	ARUNDEL HS	No
TWO RIVERS, WATERSHED AT PUD, PAR G, PHS 1, SEC B(AGE RESTR)	S2006-002	P2015-0076-00-NF	3/3/2016	TOWNHOUSE	9.8	102	102	N/A	ARUNDEL HS	No
WATTS VILLAGE	S2012-009	P2012-0030-01-NF	6/1/2016	CONDO/SINGLE FAMILY	4.1	7	48	2/5/2013	MEADE HS	No

TABLE G-3a
All Residential Projects Approved by Process Type: Major & Minor Subdivisions & Site Development Plans
Reporting Period: 11/09/2015 - 11/08/2016

SUBDIVISION NAME	SUBDIVISION NUMBER	PROJECT NUMBER	PLAT SIGNED OR APPROVAL DATE	RESIDENTIAL DEVELOPMENT TYPE	ACREAGE OF PROJECT	NEW LOTS	NEW UNITS	SCHOOL VESTED DATE	SCHOOL FEEDER DISTRICT	SCHOOL EXEMPT
WEDGEWOOD FOREST, PL. 1, RESUB .735 AC	S2007-023	P2014-0101-00-NF	3/9/2016	SINGLE FAMILY	0.7	2	2	5/6/2015	OLD MILL HS	No
WHITE SUBDIVISION, BLK PAR 1 & 2 (AMENDED PLAT)	S2010-024	P2016-0023-00-NF	10/19/2016	SINGLE FAMILY	1.3	2	2	6/1/2016	SEVERNA PARK HS	No
WILLOW CREEK (AMENDED PLAT)	S2012-020	P2016-0031-00-NF	8/3/2016	SINGLE FAMILY	0.6	1	1	6/22/2016	OLD MILL HS	No
WRIGHTMOORE	S2013-008	P2013-0029-00-NF	8/25/2016	SINGLE FAMILY	3.0	11	11	12/4/2013	MEADE HS	No
ZEMANS CHOICE	S2013-012	P2013-0047-00-NF	6/15/2016	TOWNHOUSE/SINGLE FAM	73.4	186	186	5/20/2015	OLD MILL HS	No
MAJOR SUBDIVISIONS TOTAL UNITS:							2,437			
ALISONS LANDING	S2014-023	P2014-0084-00-NM	5/11/2016	SINGLE FAMILY	1.1	2	2	5/13/2015	NORTH COUNTY HS	No
GERTZ, DONALD, ROGER & WILLIAM PROPERTY	S2015-006	P2015-0019-00-NM	7/20/2016	SINGLE FAMILY	56.6	1	1	12/22/2015	OLD MILL HS	No
MASON PROPERTY	S2013-003	P2013-0008-00-NM	8/3/2016	SINGLE FAMILY	23.8	1	1	2/25/2015	CHESAPEAKE HS	No
MUENZER, ROBERT & PATRICIA PROPERTY	S2014-007	P2014-0025-00-NM	7/22/2016	SINGLE FAMILY	38.8	1	1	8/27/2015	SOUTH RIVER HS	No
NORRIS PROPERTY	S2013-020	P2013-0080-00-NM	3/16/2016	SINGLE FAMILY	1.0	1	1	8/6/2014	SOUTHERN HS	No
PHIPPS, THOMAS JR PROPERTY	S2001-046	P2014-0049-00-NM	3/23/2016	SINGLE FAMILY	38.7	1	1	7/30/2014	SOUTHERN HS	No
PRIEST PROPERTY, RESUB., LOT 1R AND LOT 4	S2006-047	P2015-0108-00-NM	8/10/2016	SINGLE FAMILY	0.5	1	1	11/11/2015	OLD MILL HS	No
STEPNEY FIELDS	S2010-003	P2010-0004-00-NM	2/10/2016	SINGLE FAMILY	72.2	4	4	2/10/2016	SOUTHERN HS	No
TURNBULL ESTATES/GLEBE BAY AT, LOTS 96 & 97	S1990-174	P2009-0026-01-NM	8/3/2016	SINGLE FAMILY	4.1	2	2	3/30/2016	SOUTH RIVER HS	Yes
WARREN, CURTIS & EMMA PROPERTY	S2008-007	P2008-0016-02-NM	7/22/2016	SINGLE FAMILY	4.5	2	2	6/29/2016	MEADE HS	No
WATERMANS LANDING	S2014-027	P2014-0097-00-NM	8/10/2016	SINGLE FAMILY	1.4	2	2	3/23/2016	SEVERNA PARK HS	No
WOOLFORD, CHARLES & BARBARA PROPERTY	S2008-052	P2008-0123-00-NM	2/10/2016	SINGLE FAMILY	16.2	1	1	2/10/2016	SOUTH RIVER HS	No
MINOR SUBDIVISIONS TOTAL UNITS:							19			
SITE DEVELOPMENT PLANS TOTAL UNITS:							-			

2,456

TABLE G-3b
Summary of All Residential Projects Approved by School Feeder District
Reporting Period: 11/09/2015 - 11/08/2016

SCHOOL FEEDER DISTRICT	MAJOR SUBDIVISIONS				MINOR SUBDIVISIONS				SITE DEVELOPMENT PLANS				GRAND TOTAL
	MULTIFAMILY	SINGLE FAMILY	TOWNHOUSE	TOTAL	MULTIFAMILY	SINGLE FAMILY	TOWNHOUSE	TOTAL	MULTIFAMILY	SINGLE FAMILY	TOWNHOUSE	TOTAL	
ANNAPOLIS HS													
UNITS	381	16	2	399	-	-	-	-	-	-	-	-	-
PROJECTS	2	3	1	6	-	-	-	-	-	-	-	-	-
ARUNDEL HS													
UNITS	-	236	183	419	-	-	-	-	-	-	-	-	-
PROJECTS	-	4	4	8	-	-	-	-	-	-	-	-	-
BROADNECK HS													
UNITS	-	10	-	10	-	-	-	-	-	-	-	-	-
PROJECTS	-	2	-	2	-	-	-	-	-	-	-	-	-
CHESAPEAKE HS													
UNITS	-	57	-	57	-	1	-	1	-	-	-	-	-
PROJECTS	-	2	-	2	-	1	-	1	-	-	-	-	-
GLEN BURNIE HS													
UNITS	114	202	204	520	-	-	-	-	-	-	-	-	-
PROJECTS	1	4	3	8	-	-	-	-	-	-	-	-	-
MEADE HS													
UNITS	48	129	424	601	-	2	-	2	-	-	-	-	-
PROJECTS	1	7	4	12	-	1	-	1	-	-	-	-	-
NORTH COUNTY HS													
UNITS	-	16	-	16	-	2	-	2	-	-	-	-	-
PROJECTS	-	2	-	2	-	1	-	1	-	-	-	-	-
NORTHEAST HS													
UNITS	-	89	37	126	-	-	-	-	-	-	-	-	-
PROJECTS	-	3	1	4	-	-	-	-	-	-	-	-	-
OLD MILL HS													
UNITS	186	80	-	266	-	2	-	2	-	-	-	-	-
PROJECTS	1	9	-	10	-	2	-	2	-	-	-	-	-
SEVERNA PARK HS													
UNITS	-	22	-	22	-	2	-	2	-	-	-	-	-
PROJECTS	-	8	-	8	-	1	-	1	-	-	-	-	-
SOUTH RIVER HS													
UNITS	-	1	-	1	-	4	-	4	-	-	-	-	-
PROJECTS	-	1	-	1	-	3	-	3	-	-	-	-	-
SOUTHERN HS													
UNITS	-	-	-	-	-	6	-	6	-	-	-	-	-
PROJECTS	-	-	-	-	-	3	-	3	-	-	-	-	-
Grand Total Units	729	858	850	2,437	-	19	-	19	-	-	-	-	2,456
Grand Total Projects	5	45	13	63	-	12	-	12	-	-	-	-	75

TABLE G-4a
Approved Non Age Restricted Preliminary Plans, Sketch Plans, & Modifications to Sketch Plans
Reporting Period: 11/09/2015 - 11/08/2016

SUBDIVISION NAME	SUBDIVISION NUMBER	PROJECT NUMBER	PLAT SIGNED OR APPROVAL DATE	RESIDENTIAL DEVELOPMENT TYPE	ACREAGE OF PROJECT	NEW LOTS	NEW UNITS	SCHOOL VESTED DATE	SCHOOL FEEDER DISTRICT	SCHOOL EXEMPT
EIGHT THIRTY NINE (839) BESTGATE ROAD	-	C2015-0056-00-PP	1/27/2016	APARTMENT	3.7		127	1/22/2016	ANNAPOLIS HS	No
GGC HOUSE CORP PROPERTY	S2016-001	P2016-0002-00-PP	6/8/2016	SINGLE FAMILY	4.0		1	6/8/2016	CHESAPEAKE HS	No
HIGDON PROPERTY	S2015-012	P2015-0034-01-PP	2/3/2016	SINGLE FAMILY	1.0		2	2/3/2016	BROADNECK HS	No
LYNNVIEW TERRACE	-	C2016-0034-00-PP	8/31/2016	APARTMENT	0.7		10	8/31/2016	NORTH COUNTY HS	No
MCALLISTER PROPERTY	S2016-003	P2016-0013-00-PP	5/25/2016	SINGLE FAMILY	0.3		1	NO	SOUTH RIVER HS	No
PATAPSCO PLACE, LOT 3	-	C2015-0042-00-PP	3/16/2016	APARTMENT	6.9		230	3/9/2016	NORTH COUNTY HS	No
POWHATAN BEACH, RESUB OF LOT 9	S2002-033	P2015-0058-00-PP	2/18/2016	SINGLE FAMILY	3.2		2	2/18/2016	GLEN BURNIE HS	No
SABRINA PARK, PARCEL 582	-	C2016-0020-00-PP	7/6/2016	SINGLE FAMILY	0.8		5	N/A	SEVERNA PARK HS	No
SEVENTY EIGHT ZERO FIVE (7805) OAKWOOD ROAD	S2015-016	P2015-0045-00-PP	12/16/2015	SINGLE FAMILY	0.4		1	12/9/2015	GLEN BURNIE HS	No
SIXTEEN ZERO ONE (1601) WINCHESTER ROAD, ANNAPOLIS	S2015-035	P2015-0116-00-PP	10/19/2016	SINGLE FAMILY	11.8		1	10/12/2016	BROADNECK HS	No
TOWN CENTRE VILLAGE	-	C2014-0057-00-PP	12/22/2015	APARTMENT	0.7		42	12/23/2015	ANNAPOLIS HS	No
BERKSHIRE PROPERTY	S2015-031	P2015-0100-00-NS	1/28/2016	PARTMENT/TOWNHOUS	7.0	9	97	1/28/2016	ARUNDEL HS	No
CATTAIL COMMONS	S 1992-143	P2015-0037-00-NS	4/22/2016	TOWNHOUSE	11.4	30	30	4/13/2016	SEVERNA PARK HS	No
CHESTNUT AVENUE PROPERTY	S2015-022	P2015-0064-00-NS	7/20/2016	TOWNHOUSE	9.4	31	31	7/20/2016	MEADE HS	No
CLARKS CROSSING	S2014-031	P2014-0110-00-NS	3/9/2016	SINGLE FAMILY	15.5	25	25	3/9/2016	OLD MILL HS	No
DORCHESTER COVE	S2015-030	P2015-0094-00-NS	6/29/2016	TOWNHOUSE	1.8	15	15	6/29/2016	MEADE HS	No
HAGAN PROPERTY	S2015-015	P2015-0043-01-NS	10/26/2016	SINGLE FAMILY	11.2	50	50	10/26/2016	BROADNECK HS	No
HYDE PARK ESTATES	S2015-018	P2015-0049-00-NS	5/4/2016	SINGLE FAMILY	37.0	11	11	5/4/2016	CHESAPEAKE HS	No
KNIGHT PROPERTY (PORTION TO BE AGE RESTRICTED)	S2015-010	P2015-0024-00-NS	2/10/2016	TOWNHOUSE	19.6	60	60	2/10/2016	MEADE HS	No
RIDGES AT BROAD CREEK, THE	S1993-107	P2014-0087-00-NS	1/27/2016	SINGLE FAMILY	98.6	28	28	1/27/2016	ANNAPOLIS HS	No
ROBINSON RESERVE	S2015-026	P2015-0081-00-NS	5/18/2016	SINGLE FAMILY	7.8	18	18	5/18/2016	SEVERNA PARK HS	No
SABRINA PARK, PHASE 3	S 1989-383	P2014-0008-00-NS	3/30/2016	SINGLE FAMILY	7.9	28	28	3/30/2016	SEVERNA PARK HS	No
SABRINA PARK, PHASE 3	S1989-383	P2014-0008-00-NS	4/6/2016	SINGLE FAMILY	7.9	28	28	3/30/2016	SEVERNA PARK HS	No
SANDY FARMS RD @ MD 170 & 100 - PHASE 1	S2015-033	P2015-0112-00-NS	6/29/2016	APARTMENT	20.0	0	300	6/29/2016	OLD MILL HS	No
SEVEN OAKS, ODENTON TOWN CENTER AT, LOT 2	S1985-330	P2015-0089-00-NS	1/27/2016	PARTMENT/TOWNHOUS	35.1	198	468	1/25/2016	ARUNDEL HS	No
ST MARTINS LANE	S1997-049	P2015-0038-00-NS	2/10/2016	SINGLE FAMILY	4.4	10	10	2/3/2016	SEVERNA PARK HS	No
SUMMERFIELD VILLAGE, PHASE 2	S1988-257	P2012-0071-01-NS	1/21/2016	SINGLE FAMILY	5.3	9	9	1/20/2016	ARUNDEL HS	No
THOMPSON FARMS, RESUB LOTS 130 & P/O 129	S1996-115	P2016-0036-00-NS	10/20/2016	SINGLE FAMILY	1.1	2	2	10/20/2016	OLD MILL HS	No
TURTLE RUN @ DEEP COVE	S2007-033	P2007-0093-01-NS	3/2/2016	SINGLE FAMILY	138.1	2	2	3/2/2016	SOUTHERN HS	No
WOLFEPACK, LLC PROPERTY, PHASE 2	S2012-012	P2016-0012-00-NS	7/20/2016	TOWNHOUSE	4.0	15	15	N/A	OLD MILL HS	No
WOODSIDE GLEN	S2015-029	P2015-0092-00-NS	1/22/2016	SINGLE FAMILY	3.5	13	13	1/22/2016	GLEN BURNIE HS	No

TOTAL PROJECTS, LOTS & UNITS: 31 582 1,662

TABLE G-4b

Summary of Non Age Restricted Preliminary Plans, Sketch Plans, & Modification to Sketch Plans by School Feeder District
Reporting Period: 11/09/2015 - 11/08/2016

SCHOOL FEEDER DISTRICT / DEVELOPMENT TYPE	Projects Approved by Review Stage				Units Approved by Review Stage			
	PRELIMINARY PLAN	SKETCH PLAN	MODIFICATION TO SKETCH PLAN	GRAND TOTAL PROJECTS	PRELIMINARY PLAN	SKETCH PLAN	MODIFICATION TO SKETCH PLAN	GRAND TOTAL PROJECTS
ANNAPOLIS HS	2	1	0	3	169	28	0	197
MULTIFAMILY	2	0	0	2	169	0	0	169
SINGLE FAMILY	0	1	0	1	0	28	0	28
TOWNHOUSE	0	0	0	0	0	0	0	0
ARUNDEL HS	0	3	0	3	0	574	0	574
MULTIFAMILY	0	2	0	2	0	565	0	565
SINGLE FAMILY	0	1	0	1	0	9	0	9
TOWNHOUSE	0	0	0	0	0	0	0	0
BROADNECK HS	2	1	0	3	3	50	0	53
MULTIFAMILY	0	0	0	0	0	0	0	0
SINGLE FAMILY	2	1	0	3	3	50	0	53
TOWNHOUSE	0	0	0	0	0	0	0	0
CHESAPEAKE HS	1	1	0	2	1	11	0	12
MULTIFAMILY	0	0	0	0	0	0	0	0
SINGLE FAMILY	1	1	0	2	1	11	0	12
TOWNHOUSE	0	0	0	0	0	0	0	0
GLEN BURNIE HS	2	1	0	3	3	13	0	16
MULTIFAMILY	0	0	0	0	0	0	0	0
SINGLE FAMILY	2	1	0	3	3	13	0	16
TOWNHOUSE	0	0	0	0	0	0	0	0
MEADE HS	0	3	0	3	0	106	0	106
MULTIFAMILY	0	0	0	0	0	0	0	0
SINGLE FAMILY	0	0	0	0	0	0	0	0
TOWNHOUSE	0	3	0	3	0	106	0	106
NORTH COUNTY HS	2	0	0	2	240	0	0	240
MULTIFAMILY	2	0	0	2	240	0	0	240
SINGLE FAMILY	0	0	0	0	0	0	0	0
TOWNHOUSE	0	0	0	0	0	0	0	0
NORTHEAST HS	0	0	0	0	0	0	0	0
MULTIFAMILY	0	0	0	0	0	0	0	0
SINGLE FAMILY	0	0	0	0	0	0	0	0
TOWNHOUSE	0	0	0	0	0	0	0	0
OLD MILL HS	0	4	0	4	0	342	0	342
MULTIFAMILY	0	1	0	1	0	300	0	300
SINGLE FAMILY	0	2	0	2	0	27	0	27
TOWNHOUSE	0	1	0	1	0	15	0	15
SEVERNA PARK HS	1	5	0	6	5	114	0	119
MULTIFAMILY	0	0	0	0	0	0	0	0
SINGLE FAMILY	1	4	0	5	5	84	0	89
TOWNHOUSE	0	1	0	1	0	30	0	30
SOUTH RIVER HS	1	0	0	1	1	0	0	1
MULTIFAMILY	0	0	0	0	0	0	0	0
SINGLE FAMILY	1	0	0	1	1	0	0	1
TOWNHOUSE	0	0	0	0	0	0	0	0
SOUTHERN HS	0	1	0	1	0	2	0	2
MULTIFAMILY	0	0	0	0	0	0	0	0
SINGLE FAMILY	0	1	0	1	0	2	0	2
TOWNHOUSE	0	0	0	0	0	0	0	0
Grand Total	11	20	0	31	422	1,240	0	1,662

TABLE G-5a
Permits Issued for New Residential Construction: 11/09/2015 - 11/08/2016

SCHOOL FEEDER DISTRICT	DEVELOPMENT TYPE			Grand Total
	MULTIFAMILY	SINGLE FAMILY	TOWNHOUSE	
Annapolis High School	313	15	16	344
Arundel High School	52	156	68	276
Broadneck High School	-	34	12	46
Chesapeake High School	-	16	-	16
Glen Burnie High School	-	165	289	454
Meade High School	233	104	294	631
North County High School	-	7	-	7
Northeast High School	-	25	117	142
Old Mill High School	-	97	39	136
Severna Park High School	-	32	-	32
South River High School	-	43	-	43
Southern High School	-	40	-	40
Grand Total	598	734	835	2,167
	27.6%	33.9%	38.5%	

TABLE G-5b
Permits Completed for New Residential Construction: 11/09/2015 - 11/08/2016

SCHOOL FEEDER DISTRICT	DEVELOPMENT TYPE			Grand Total
	MULTIFAMILY	SINGLE FAMILY	TOWNHOUSE	
Annapolis High School	236	20	2	258
Arundel High School	485	149	97	731
Broadneck High School	-	19	56	75
Chesapeake High School	4	21	-	25
Glen Burnie High School	146	151	265	562
Meade High School	92	73	299	464
North County High School	194	7	-	201
Northeast High School	-	29	93	122
Old Mill High School	-	65	54	119
Severna Park High School	-	47	-	47
South River High School	-	42	-	42
Southern High School	-	43	-	43
Grand Total	1,157	666	866	2,689
	43.0%	24.8%	32.2%	

This page has intentionally been left blank to facilitate double sided printing

Appendix H
2015 Reporting Period Summary Data
11/09/2014 – 11/08/2015

This page has intentionally been left blank to facilitate double sided printing

TABLE H-1a
 Approved Non Age Restricted Residential Projects: Major & Minor Subdivisions & Site Development Plans
 Reporting Period: 11/09/2014 - 11/08/2015

SUBDIVISION NAME	SUBDIVISION NUMBER	PROJECT NUMBER	PLAT SIGNED OR APPROVAL DATE	RESIDENTIAL DEVELOPMENT TYPE	ACREAGE OF PROJECT	NEW LOTS	NEW UNITS	SCHOOL VESTED DATE	SCHOOL FEEDER DISTRICT	SCHOOL EXEMPT
ARUNDEL FOREST II, MIKLASZ PROPERTY - PHASE 3	S1994-014	P2014-0069-00-NF	4/15/2015	DUPLEX	6.4	8	8	8/16/2010	MEADE HS	NO
ARUNDEL FOREST II, MIKLASZ PROPERTY - PHASE 3	S1994-014	P2014-0069-00-NF	4/15/2015	SINGLE FAMILY	6.4	20	20	8/16/2010	MEADE HS	NO
ARUNDEL FOREST II, MIKLASZ PROPERTY, PHASE 2, PARCEL B	S1994-014	P2014-0067-00-NF	9/16/2015	SINGLE FAMILY	3.6	10	10	8/16/2010	MEADE HS	NO
ARUNDEL GROVE	S2011-022	P2011-0081-00-NF	2/11/2015	TOWNHOUSE	5.9	45	45	4/14/2014	MEADE HS	NO
ARUNDEL PRESERVE, THE POINTE AT (RESUB RESERVE PAR 1)	S2003-026	P2013-0028-00-OF	3/4/2015	TOWNHOUSE	0.3	5	6	4/14/2014	MEADE HS	NO
ARUNDEL PRESERVE, TOWN CENTER AT, PHS 1, PARC 4, LOTS 1-4	-	C2008-0032-01-NC	1/28/2015	APARTMENT	1.8	0	233	1/28/2015	MEADE HS	NO
ASHER'S FARM	S2000-091	P2009-0073-00-NF	5/6/2015	SINGLE FAMILY	29.9	35	35	6/6/2012	OLD MILL HS	NO
BERGER SQUARE	-	C2006-0077-02-NC	3/4/2015	APARTMENT	2.0	1	44	3/6/2009	MEADE HS	NO
BISHARA, COX & MILL CREEK LLC PROP, RESUB BLK PARCEL 1	S2000-025	P2011-0097-00-NM	1/28/2015	SINGLE FAMILY	2.4	4	4	2/15/2012	BROADNECK HS	NO
CEDAR POINT, PHASE 2	S2007-020	P2013-0015-00-NF	10/2/2015	SINGLE FAMILY	4.0	16	16	11/22/2013	GLEN BURNIE HS	NO
CHAPEL CREST	S2013-021	P2013-0081-00-NM	4/10/2015	SINGLE FAMILY	1.7	2	2	6/4/2014	ARUNDEL HS	NO
COOL SPRING RIDGE	S2008-075	P2008-0177-00-NF	12/23/2014	SINGLE FAMILY	7.1	4	4	2/6/2013	BROADNECK HS	NO
CREEKSTONE VILLAGE, SECTION 2	S2009-027	P2011-0028-00-NF	1/21/2015	APARTMENT	17.5	1	112	9/14/2011	GLEN BURNIE HS	NO
CREEKSTONE VILLAGE, SECTION 2	S2009-027	P2011-0028-00-NF	1/21/2015	TOWNHOUSE	17.5	105	105	9/14/2011	GLEN BURNIE HS	NO
CULLEMBER-MYRICK PROPERTY	S2014-003	P2014-0009-00-NM	10/21/2015	SINGLE FAMILY	2.3	1	1	9/2/2015	SOUTH RIVER HS	YES
DORCHESTER WOODS, BLK PAR A / DORCHESTER VIEW	S2008-057	P2011-0007-00-NF	8/12/2015	TOWNHOUSE	16.8	113	113	6/26/2013	MEADE HS	NO
ELIZABETH PLACE II	S2013-018	P2013-0071-00-NF	6/3/2015	SINGLE FAMILY	1.9	6	6	6/18/2014	CHESAPEAKE HS	NO
GLEN BRANCH, PAR. 1028R (1541 BROOKHILL TERRACE)	S2001-029	P2012-0055-00-NM	6/23/2015	SINGLE FAMILY	1.9	3	3	2/13/2013	NORTH COUNTY HS	NO
GRANDE VIEW PARK, LOTS 33-38, BLK. W	-	C2014-0020-00-NC	6/17/2015	SINGLE FAMILY	0.3	0	2	6/30/2014	OLD MILL HS	NO
HARDESTY ESTATES, PLAT 6, OUT LOT	S1979-153	P2012-0090-01-NF	7/1/2015	SINGLE FAMILY	2.5	1	1	6/5/2013	SOUTH RIVER HS	YES
HARMANS RIDGE SECTIONS 1 & 2.	S2010-057	P2010-0139-00-NF	2/18/2015	SINGLE FAMILY	13.8	46	46	11/13/2013	OLD MILL HS	NO
HOLLY RIDGE	S2011-016	P2011-0059-00-NF	11/20/2014	TOWNHOUSE	17.2	42	42	9/12/2012	GLEN BURNIE HS	NO
HOLLY RIDGE	S2011-016	P2011-0059-00-NF	11/20/2014	SINGLE FAMILY	17.2	16	16	9/12/2012	GLEN BURNIE HS	NO
HOLLY RIDGE, SECTION 2	S2009-025	P2011-0017-00-NF	11/20/2014	TOWNHOUSE	19.7	55	55	9/12/2011	GLEN BURNIE HS	NO
HOLLY RIDGE, SECTION 2	S2009-025	P2011-0017-00-NF	11/20/2014	SINGLE FAMILY	19.7	26	26	9/12/2011	GLEN BURNIE HS	NO
LAW PROPERTY SUBDIVISION	S2014-001	P2014-0005-00-NM	5/22/2015	SINGLE FAMILY	1.3	2	3	8/6/2014	BROADNECK HS	NO
LIBERTY VALLEY	S2010-010	P2010-0026-00-NM	1/14/2015	APARTMENT	49.2	0	440	2/19/2014	MEADE HS	NO
LONGSHOREMANS PLAT A, LOTS 6A, 6RR & BK PR 2R@ WOODBERRY FARMS	S1994-054	P2015-0031-00-NF	7/1/2015	SINGLE FAMILY	1.2	1	2	7/1/2015	SEVERNA PARK HS	NO
LORETTA HEIGHTS, BLK B, LOTS 1-18, TAPESTRY ANNAPOLIS	-	C2014-0048-00-NC	8/25/2015	APARTMENT	3.7	0	285	6/29/2015	ANNAPOLIS HS	NO
MARGATE, LOT 181 RESUB	S1998-107	P2013-0034-00-NF	1/6/2015	SINGLE FAMILY	0.8	2	2	8/28/2013	GLEN BURNIE HS	NO
MARLEY POINTE	S2002-030	P2012-0005-00-NF	11/19/2014	SINGLE FAMILY	1.4	4	4	2/13/2013	GLEN BURNIE HS	NO
MCMAMARA FAMILY TRUST PROPERTY	S2010-004	P2010-0007-00-NF	4/29/2015	SINGLE FAMILY	45.3	6	8	3/13/2013	CHESAPEAKE HS	NO
MIKLASZ PROPERTY ADDITION - ARUNDEL FOREST II	S1994-014	P2013-0099-00-NF	9/30/2015	DUPLEX	11.7	12	12	8/27/2014	MEADE HS	NO
MILL CROSSING	S2011-018	P2011-0064-00-NF	7/1/2015	TOWNHOUSE	15.7	29	29	4/14/2014	MEADE HS	NO
MONKELIEN PROPERTY	S2012-008	P2012-0026-00-NM	12/10/2014	SINGLE FAMILY	28.8	2	2	6/27/2014	SOUTHERN HS	NO
MOORE, LEROY S. PROPERTY	S2001-054	P2010-0112-00-NM	2/18/2015	SINGLE FAMILY	34.7	2	2	4/17/2013	BROADNECK HS	NO
NORTH SHORE FOREST	S2006-076	P2006-0160-01-NF	5/28/2015	TOWNHOUSE	12.8	59	59	2/24/2010	NORTHEAST HS	NO
OAK POINTE	S 2011-030	P2011-0107-00-NF	6/17/2015	TOWNHOUSE	13.9	103	103	11/20/2012	NORTHEAST HS	NO
PARKSIDE, PHASE 1 (2ND AMENDED PLAT)	S2005-008	P2014-0061-00-NF	5/22/2015	TOWNHOUSE	99.1	17	17	7/13/2011	MEADE HS	NO
PARKSIDE, PHASE 2 (MIXED USE)	S2005-008	P2014-0034-00-NF	6/24/2015	TOWNHOUSE	88.5	190	190	8/12/2010	MEADE HS	NO
PROCTOR, ET AL PROPERTIES	S2012-022	P2012-0063-00-NM	1/28/2015	SINGLE FAMILY	40.8	1	1	1/28/2015	SOUTH RIVER HS	NO
RIDINGS, THE - RESERVE PARCEL B (AMENDED PLAT)	S1977-355	P2015-0001-00-NF	9/2/2015	SINGLE FAMILY	1.1	1	1	9/2/2015	ANNAPOLIS HS	YES
SHANNON'S GLEN	S2012-029	P2012-0083-00-NF	12/3/2014	APARTMENT	37.8	466	466	4/16/2014	MEADE HS	NO
SHEPHERD/BURDICK PROPERTY	S1981-193	P2014-0033-00-NM	5/13/2015	SINGLE FAMILY	55.1	3	3	5/13/2015	SOUTHERN HS	NO
SHIPLEY MEADOWS	S1997-071	P2012-0023-00-NF	10/7/2015	SINGLE FAMILY	41.2	42	42	4/14/2014	MEADE HS	NO
SOLOMONS CHOICE	S2010-022	P2010-0056-00-NF	3/4/2015	SINGLE FAMILY	44.3	60	60	3/30/2011	OLD MILL HS	NO
SOUTHPOINTE	S2000-033	P2000-0051-00-OF	6/3/2015	SINGLE FAMILY	73.4	34	38	5/7/2010	SOUTH RIVER HS	NO
STEARLINGS PROPERTY	S2010-043	P2010-0098-01-NM	11/5/2015	SINGLE FAMILY	16.3	4	5	6/26/2013	SOUTHERN HS	NO
SUMMERFIELD VILLAGE, PHASE 1	S1988-257	P2008-0172-01-NF	1/28/2015	TOWNHOUSE	32.7	6	126	8/4/2010	ARUNDEL HS	NO
TANYARD COVE, CREEKSIDE VILLAGE AT, SECTION 3, PHS 3A	S1990-210	P2014-0022-01-NF	12/23/2014	TOWNHOUSE	27.6	190	190	12/30/2010	GLEN BURNIE HS	NO
TANYARD COVE, TANYARD COVE AT, SECTION 3, PHS 3A	S1990-210	P2014-0022-01-NF	12/23/2014	SINGLE FAMILY	27.6	25	25	12/30/2010	GLEN BURNIE HS	NO
TANYARD SPRINGS, SECTION D, PARCEL 1	S2012-005	P2012-0012-00-NF	11/12/2014	TOWNHOUSE	17.8	125	125	1/2/2013	NORTHEAST HS	NO
THOMPSON FARMS, RESUB LOT 1A	S1996-115	P2013-0060-00-NF	7/29/2015	SINGLE FAMILY	0.8	1	1	6/4/2014	OLD MILL HS	NO
TOWN CENTER COMMONS, RESUB OF LOT 2	S2007-005	P2014-0059-00-NF	12/12/2014	CONDO	1.4	8	8	12/12/2014	ARUNDEL HS	NO
TOWN CENTER COMMONS, RESUB OF LOT 2	S2007-005	P2014-0059-00-NF	12/12/2014	TOWNHOUSE	1.4	13	13	12/12/2014	ARUNDEL HS	NO
TUCKER PROPERTY	S2012-017	P2012-0053-00-NM	7/8/2015	SINGLE FAMILY	7.2	4	4	6/18/2014	OLD MILL HS	NO
VILLAGE @ STEPHEN'S WOODS	S2006-006	P2006-0128-01-NF	1/28/2015	SINGLE FAMILY	14.0	23	23	3/11/2009	BROADNECK HS	NO

TABLE H-1a
 Approved Non Age Restricted Residential Projects: Major & Minor Subdivisions & Site Development Plans
 Reporting Period: 11/09/2014 - 11/08/2015

SUBDIVISION NAME	SUBDIVISION NUMBER	PROJECT NUMBER	PLAT SIGNED OR APPROVAL DATE	RESIDENTIAL DEVELOPMENT TYPE	ACREAGE OF PROJECT	NEW LOTS	NEW UNITS	SCHOOL VESTED DATE	SCHOOL FEEDER DISTRICT	SCHOOL EXEMPT
VLEESCHOWER PROPERTY	S2009-010	P2009-0025-01-NM	12/18/2014	SINGLE FAMILY	1.0	1	1	1/8/2013	SEVERNA PARK HS	YES
WALLACE MANOR, LOT G-2BR (AMENDED PLAT)	S1997-029	P2014-0107-00-NF	6/10/2015	SINGLE FAMILY	2.8	0	1	9/5/2007	SOUTH RIVER HS	NO
TOTAL PROJECTS, LOTS & UNITS:		59				2,001	3,246			

TABLE H-1b
 Summary of Non Age Restricted Residential Projects
 Approved by School Feeder District
 Reporting Period: 11/09/2014 - 11/08/2015

SCHOOL FEEDER DISTRICT	NUMBER OF NEW UNITS	NUMBER OF PROJECTS
ANNAPOLIS HS	286	2
ARUNDEL HS	149	4
BROADNECK HS	36	5
CHESAPEAKE HS	14	2
GLEN BURNIE HS	593	11
MEADE HS	1675	15
NORTH COUNTY HS	3	1
NORTHEAST HS	287	3
OLD MILL HS	148	6
SEVERNA PARK HS	3	2
SOUTH RIVER HS	42	5
SOUTHERN HS	10	3
Grand Total	3,246	59

TABLE H-2
 Residential Age Restricted Projects Approved Reporting Period: 11/09/2014 - 11/08/2015

SUBDIVISION NAME	SUBDIVISION NUMBER	PROJECT NUMBER	PLAT SIGNED OR APPROVAL DATE	RESIDENTIAL DEVELOPMENT TYPE	ACREAGE OF PROJECT	NEW LOTS	NEW UNITS	SCHOOL VESTED DATE	SCHOOL FEEDER DISTRICT	SCHOOL EXEMPT
TWO RIVERS, THE HIGHLANDS AT (AGE RESTR) (AMENDED PLAT) 1	S2006-002	P2014-0103-00-NF	1/16/2015	SINGLE FAMILY	39.394	0	145	5/2/2013	ARUNDEL HS	NO
TOTAL PROJECTS, LOTS & UNITS:		1				-	145			

TABLE H-3a

All Residential Projects Approved by Process Type: Major & Minor Subdivisions & Site Development Plans Reporting Period: 11/09/2014 - 11/08/2015

SUBDIVISION NAME	SUBDIVISION NUMBER	PROJECT NUMBER	PLAT SIGNED OR APPROVAL DATE	RESIDENTIAL DEVELOPMENT TYPE	ACREAGE OF PROJECT	NEW LOTS	NEW UNITS	SCHOOL VESTED DATE	SCHOOL FEEDER DISTRICT	SCHOOL EXEMPT
ARUNDEL FOREST II, MIKLASZ PROPERTY - PHASE 3	S1994-014	P2014-0069-00-NF	4/15/2015	DUPLEX	6.4	8	8	8/16/2010	MEADE HS	NO
ARUNDEL FOREST II, MIKLASZ PROPERTY - PHASE 3	S1994-014	P2014-0069-00-NF	4/15/2015	SINGLE FAMILY	6.4	20	20	8/16/2010	MEADE HS	NO
ARUNDEL FOREST II, MIKLASZ PROPERTY, PHASE 2, PARCEL B	S1994-014	P2014-0067-00-NF	9/16/2015	SINGLE FAMILY	3.6	10	10	8/16/2010	MEADE HS	NO
ARUNDEL GROVE	S2011-022	P2011-0081-00-NF	2/11/2015	TOWNHOUSE	5.9	45	45	4/14/2014	MEADE HS	NO
ARUNDEL PRESERVE, THE POINTE AT (RESUB RESERVE PAR 1)	S2003-026	P2013-0028-00-OF	3/4/2015	TOWNHOUSE	0.3	5	6	4/14/2014	MEADE HS	NO
ASHER'S FARM	S2000-091	P2009-0073-00-NF	5/6/2015	SINGLE FAMILY	29.9	35	35	6/6/2012	OLD MILL HS	NO
CEDAR POINT, PHASE 2	S2007-020	P2013-0015-00-NF	10/2/2015	SINGLE FAMILY	4.0	16	16	11/22/2013	GLEN BURNIE HS	NO
COOL SPRING RIDGE	S2008-075	P2008-0177-00-NF	12/23/2014	SINGLE FAMILY	7.1	4	4	2/6/2013	BROADNECK HS	NO
CREEKSTONE VILLAGE, SECTION 2	S2009-027	P2011-0028-00-NF	1/21/2015	APARTMENT	17.5	1	112	9/14/2011	GLEN BURNIE HS	NO
CREEKSTONE VILLAGE, SECTION 2	S2009-027	P2011-0028-00-NF	1/21/2015	TOWNHOUSE	17.5	105	105	9/14/2011	GLEN BURNIE HS	NO
DORCHESTER WOODS, BLK PAR A / DORCHESTER VIEW	S2008-057	P2011-0007-00-NF	8/12/2015	TOWNHOUSE	16.8	113	113	6/26/2013	MEADE HS	NO
ELIZABETH PLACE II	S2013-018	P2013-0071-00-NF	6/3/2015	SINGLE FAMILY	1.9	6	6	6/18/2014	CHESAPEAKE HS	NO
HARDESTY ESTATES, PLAT 6, OUT LOT	S1979-153	P2012-0090-01-NF	7/1/2015	SINGLE FAMILY	2.5	1	1	6/5/2013	SOUTH RIVER HS	YES
HARMANS RIDGE SECTIONS 1 & 2.	S2010-057	P2010-0139-00-NF	2/18/2015	SINGLE FAMILY	13.8	46	46	11/13/2013	OLD MILL HS	NO
HOLLY RIDGE	S2011-016	P2011-0059-00-NF	11/20/2014	TOWNHOUSE	17.2	42	42	9/12/2012	GLEN BURNIE HS	NO
HOLLY RIDGE	S2011-016	P2011-0059-00-NF	11/20/2014	SINGLE FAMILY	17.2	16	16	9/12/2012	GLEN BURNIE HS	NO
HOLLY RIDGE, SECTION 2	S2009-025	P2011-0017-00-NF	11/20/2014	TOWNHOUSE	19.7	55	55	9/12/2011	GLEN BURNIE HS	NO
HOLLY RIDGE, SECTION 2	S2009-025	P2011-0017-00-NF	11/20/2014	SINGLE FAMILY	19.7	26	26	9/12/2011	GLEN BURNIE HS	NO
LONGSHOREMANS PLAT A, LOTS 6A,6RR & BK PR 2R@WOODBERRY FARMS	S1994-054	P2015-0031-00-NF	7/1/2015	SINGLE FAMILY	1.2	1	2	7/1/2015	SEVERNA PARK HS	NO
MARGATE, LOT 181 RESUB	S1998-107	P2013-0034-00-NF	1/6/2015	SINGLE FAMILY	0.8	2	2	8/28/2013	GLEN BURNIE HS	NO
MARLEY POINTE	S2002-030	P2012-0005-00-NF	11/19/2014	SINGLE FAMILY	1.4	4	4	2/13/2013	GLEN BURNIE HS	NO
MCNAMARA FAMILY TRUST PROPERTY	S2010-004	P2010-0007-00-NF	4/29/2015	SINGLE FAMILY	45.3	6	8	3/13/2013	CHESAPEAKE HS	NO
MIKLASZ PROPERTY ADDITION - ARUNDEL FOREST II	S1994-014	P2013-0099-00-NF	9/30/2015	DUPLEX	11.7	12	12	8/27/2014	MEADE HS	NO
MILL CROSSING	S2011-018	P2011-0064-00-NF	7/1/2015	TOWNHOUSE	15.7	29	29	4/14/2014	MEADE HS	NO
NORTH SHORE FOREST	S2006-076	P2006-0160-01-NF	5/28/2015	TOWNHOUSE	12.8	59	59	2/24/2010	NORTHEAST HS	NO
OAK POINTE	S 2011-030	P2011-0107-00-NF	6/17/2015	TOWNHOUSE	13.9	103	103	11/20/2012	NORTHEAST HS	NO
PARKSIDE, PHASE 1 (2ND AMENDED PLAT)	S2005-008	P2014-0061-00-NF	5/22/2015	TOWNHOUSE	99.1	17	17	7/13/2011	MEADE HS	NO
PARKSIDE, PHASE 2 (MIXED USE)	S2005-008	P2014-0034-00-NF	6/24/2015	TOWNHOUSE	88.5	190	190	8/12/2010	MEADE HS	NO
RIDINGS, THE - RESERVE PARCEL B (AMENDED PLAT)	S1977-355	P2015-0001-00-NF	9/2/2015	SINGLE FAMILY	1.1	1	1	9/2/2015	ANNAPOLIS HS	YES
SHANNON'S GLEN	S2012-029	P2012-0083-00-NF	12/3/2014	APARTMENT	37.8	466	466	4/16/2014	MEADE HS	NO
SHIPLEY MEADOWS	S1997-071	P2012-0023-00-NF	10/7/2015	SINGLE FAMILY	41.2	42	42	4/14/2014	MEADE HS	NO
SOLOMONS CHOICE	S2010-022	P2010-0056-00-NF	3/4/2015	SINGLE FAMILY	44.3	60	60	3/30/2011	OLD MILL HS	NO
SOUTHPOINTE	S2000-033	P2000-0051-00-OF	6/3/2015	SINGLE FAMILY	73.4	34	38	5/7/2010	SOUTH RIVER HS	NO
SUMMERFIELD VILLAGE, PHASE 1	S1988-257	P2008-0172-01-NF	1/28/2015	TOWNHOUSE	32.7	6	126	8/4/2010	ARUNDEL HS	NO
TANYARD COVE, CREEKSIDE VILLAGE AT, SECTION 3, PHS 3A	S1990-210	P2014-0022-01-NF	12/23/2014	TOWNHOUSE	27.6	190	190	12/30/2010	GLEN BURNIE HS	NO
TANYARD COVE, TANYARD COVE AT, SECTION 3, PHS 3A	S1990-210	P2014-0022-01-NF	12/23/2014	SINGLE FAMILY	27.6	25	25	12/30/2010	GLEN BURNIE HS	NO
TANYARD SPRINGS, SECTION D, PARCEL 1	S2012-005	P2012-0012-00-NF	11/12/2014	TOWNHOUSE	17.8	125	125	1/2/2013	NORTHEAST HS	NO
THOMPSON FARMS, RESUB LOT 1A	S1996-115	P2013-0060-00-NF	7/29/2015	SINGLE FAMILY	0.8	1	1	6/4/2014	OLD MILL HS	NO
TOWN CENTER COMMONS, RESUB OF LOT 2	S2007-005	P2014-0059-00-NF	12/12/2014	CONDO	1.4	8	8	12/12/2014	ARUNDEL HS	NO
TOWN CENTER COMMONS, RESUB OF LOT 2	S2007-005	P2014-0059-00-NF	12/12/2014	TOWNHOUSE	1.4	13	13	12/12/2014	ARUNDEL HS	NO
TWO RIVERS, THE HIGHLANDS AT (AGE RESTR) (AMENDED PLAT) 1	S2006-002	P2014-0103-00-NF	1/16/2015	SINGLE FAMILY	39.4	0	145	5/2/2013	ARUNDEL HS	NO
VILLAGE @ STEPHEN'S WOODS	S2006-006	P2006-0128-01-NF	1/28/2015	SINGLE FAMILY	14.0	23	23	3/11/2009	BROADNECK HS	NO
WALLACE MANOR, LOT G-2BR (AMENDED PLAT)	S1997-029	P2014-0107-00-NF	6/10/2015	SINGLE FAMILY	2.8	0	1	9/5/2007	SOUTH RIVER HS	NO
MAJOR SUBDIVISIONS TOTAL UNITS:							2,356			
BISHARA_COX & MILL CREEK LLC PROP, RESUB BLK PARCEL 1	S2000-025	P2011-0097-00-NM	1/28/2015	SINGLE FAMILY	2.4	4	4	2/15/2012	BROADNECK HS	NO
CHAPEL CREST	S2013-021	P2013-0081-00-NM	4/10/2015	SINGLE FAMILY	1.7	2	2	6/4/2014	ARUNDEL HS	NO
CULLEMBER-MYRICK PROPERTY	S2014-003	P2014-0009-00-NM	10/21/2015	SINGLE FAMILY	2.3	1	1	9/2/2015	SOUTH RIVER HS	YES
GLEN BRANCH, PAR. 102BR (1541 BROOKHILL TERRACE)	S2001-029	P2012-0055-00-NM	6/23/2015	SINGLE FAMILY	1.9	3	3	2/13/2013	NORTH COUNTY HS	NO
LAW PROPERTY SUBDIVISION	S2014-001	P2014-0005-00-NM	5/22/2015	SINGLE FAMILY	1.3	2	3	8/6/2014	BROADNECK HS	NO
LIBERTY VALLEY	S2010-010	P2010-0026-00-NM	1/14/2015	APARTMENT	49.2	0	440	2/19/2014	MEADE HS	NO
MONKELIEN PROPERTY	S2012-008	P2012-0026-00-NM	12/10/2014	SINGLE FAMILY	28.8	2	2	6/27/2014	SOUTHERN HS	NO
MOORE, LEROY S. PROPERTY	S2001-054	P2010-0112-00-NM	2/18/2015	SINGLE FAMILY	34.7	2	2	4/17/2013	BROADNECK HS	NO
PROCTOR, ET AL PROPERTIES	S2012-022	P2012-0063-00-NM	1/28/2015	SINGLE FAMILY	40.8	1	1	1/28/2015	SOUTH RIVER HS	NO
SHEPHERD/BURDICK PROPERTY	S1981-193	P2014-0033-00-NM	5/13/2015	SINGLE FAMILY	55.1	3	3	5/13/2015	SOUTHERN HS	NO
STARLINGS PROPERTY	S2010-043	P2010-0098-01-NM	11/5/2015	SINGLE FAMILY	16.3	4	5	6/26/2013	SOUTHERN HS	NO
TUCKER PROPERTY	S2012-017	P2012-0053-00-NM	7/8/2015	SINGLE FAMILY	7.2	4	4	6/18/2014	OLD MILL HS	NO
VLEESCHOWER PROPERTY	S2009-010	P2009-0025-01-NM	12/18/2014	SINGLE FAMILY	1.0	1	1	1/8/2013	SEVERNA PARK HS	YES
MINOR SUBDIVISIONS TOTAL UNITS:							471			

TABLE H-3a

All Residential Projects Approved by Process Type: Major & Minor Subdivisions & Site Development Plans Reporting Period: 11/09/2014 - 11/08/2015

SUBDIVISION NAME	SUBDIVISION NUMBER	PROJECT NUMBER	PLAT SIGNED OR APPROVAL DATE	RESIDENTIAL DEVELOPMENT TYPE	ACREAGE OF PROJECT	NEW LOTS	NEW UNITS	SCHOOL VESTED DATE	SCHOOL FEEDER DISTRICT	SCHOOL EXEMPT
ARUNDEL PRESERVE, TOWN CENTER AT, PHS 1, PARC 4, LOTS 1-4	-	C2008-0032-01-NC	1/28/2015	APARTMENT	1.8	0	233	1/28/2015	MEADE HS	NO
BERGER SQUARE	-	C2006-0077-02-NC	3/4/2015	APARTMENT	2.0	1	44	3/6/2009	MEADE HS	NO
GRANDE VIEW PARK, LOTS 33-38, BLK. W	-	C2014-0020-00-NC	6/17/2015	SINGLE FAMILY	0.3	0	2	6/30/2014	OLD MILL HS	NO
LORETTA HEIGHTS, BLK B, LOTS 1-18, TAPESTRY ANNAPOLIS	-	C2014-0048-00-NC	8/25/2015	APARTMENT	3.7	0	285	6/29/2015	ANNAPOLIS HS	NO
SITE DEVELOPMENT PLANS TOTAL UNITS:							564			
3,391										

TABLE H-3b

Summary of All Residential Projects Approved by School Feeder District Reporting Period: 11/09/2014 - 11/08/2015

SCHOOL FEEDER DISTRICT	MAJOR SUBDIVISIONS				MINOR SUBDIVISIONS				SITE DEVELOPMENT PLANS				GRAND TOTAL	
	MULTIFAMILY	SINGLE FAMILY	TOWNHOUSE	TOTAL	MULTIFAMILY	SINGLE FAMILY	TOWNHOUSE	TOTAL	MULTIFAMILY	SINGLE FAMILY	TOWNHOUSE	TOTAL		
ANNAPOLIS HS														
UNITS	-	1	-	1	-	-	-	-	285	-	-	-	285	286
PROJECTS	-	1	-	1	-	-	-	-	1	-	-	-	1	2
ARUNDEL HS														
UNITS	8	145	139	292	-	2	-	2	-	-	-	-	294	
PROJECTS	1	1	2	4	-	1	-	1	-	-	-	-	5	
BROADNECK HS														
UNITS	-	27	-	27	-	9	-	9	-	-	-	-	36	
PROJECTS	-	2	-	2	-	3	-	3	-	-	-	-	5	
CHESAPEAKE HS														
UNITS	-	14	-	14	-	-	-	-	-	-	-	-	14	
PROJECTS	-	2	-	2	-	-	-	-	-	-	-	-	2	
GLEN BURNIE HS														
UNITS	112	89	392	593	-	-	-	-	-	-	-	-	593	
PROJECTS	1	6	4	11	-	-	-	-	-	-	-	-	11	
MEADE HS														
UNITS	466	72	420	958	440	-	-	440	277	-	-	277	1,675	
PROJECTS	1	3	8	12	1	-	-	1	2	-	-	2	15	
NORTH COUNTY HS														
UNITS	-	-	-	-	-	3	-	3	-	-	-	-	3	
PROJECTS	-	-	-	-	-	1	-	1	-	-	-	-	1	
NORTHEAST HS														
UNITS	-	-	287	287	-	-	-	-	-	-	-	-	287	
PROJECTS	-	-	3	3	-	-	-	-	-	-	-	-	3	
OLD MILL HS														
UNITS	-	142	-	142	-	4	-	4	-	2	-	2	148	
PROJECTS	-	4	-	4	-	1	-	1	-	1	-	1	6	
SEVERNA PARK HS														
UNITS	-	2	-	2	-	1	-	1	-	-	-	-	3	
PROJECTS	-	1	-	1	-	1	-	1	-	-	-	-	2	
SOUTH RIVER HS														
UNITS	-	40	-	40	-	2	-	2	-	-	-	-	42	
PROJECTS	-	3	-	3	-	2	-	2	-	-	-	-	5	
SOUTHERN HS														
UNITS	-	-	-	-	-	10	-	10	-	-	-	-	10	
PROJECTS	-	-	-	-	-	3	-	3	-	-	-	-	3	
Grand Total Units	586	532	1,238	2,356	440	31	-	471	562	2	-	564	3,391	
Grand Total Projects	3	23	17	43	1	12	-	13	3	1	-	4	60	

TABLE H-4a

Approved Non Age Restricted Preliminary Plans, Sketch Plans, & Modifications to Sketch Plans Reporting Period: 11/09/2014 - 11/08/2015

SUBDIVISION NAME	SUBDIVISION NUMBER	PROJECT NUMBER	PLAT SIGNED OR APPROVAL DATE	RESIDENTIAL DEVELOPMENT TYPE	ACREAGE OF PROJECT	NEW LOTS	NEW UNITS	SCHOOL VESTED DATE	SCHOOL FEEDER DISTRICT	SCHOOL EXEMPT
ACADEMY, LOTS 53-55, BLOCK 12 RESUB	S2015-021	P2015-0061-00-NS	7/29/2015	SINGLE FAMILY	0.2	0	1	7/29/2015	ARUNDEL HS	NO
ALISONS LANDING	S2014-023	P2014-0084-00-PP	5/13/2015	SINGLE FAMILY	1.1	0	3	5/13/2015	NORTH COUNTY HS	NO
ANNAPOLIS ENCLAVE	S2014-011	P2014-0041-00-NS	4/8/2015	SINGLE FAMILY	12.3	9	9	4/8/2015	BROADNECK HS	NO
BAYSIDE CROSSING	S2014-025	P2014-0092-00-PP	6/3/2015	SINGLE FAMILY	3.0	0	3	6/3/2015	CHESAPEAKE HS	NO
BUSSEY PROPERTY	S2014-012	P2014-0042-00-NS	12/10/2014	SINGLE FAMILY	9.9	21	21	12/10/2014	OLD MILL HS	NO
CANNERY CROSSING	S2015-017	P2015-0048-00-NS	8/19/2015	SINGLE FAMILY	1.7	4	4	8/19/2015	ARUNDEL HS	NO
CLARK ROAD SUBDIVISION	S2007-024	P2014-0004-00-NS	2/25/2015	APARTMENT	12.7	2	265	2/25/2015	MEADE HS	NO
COHANSEY VILLAGE - PARCEL B	S1973-406	P2015-0023-00-NS	3/4/2015	SINGLE FAMILY	2.5	23	24	3/4/2015	GLEN BURNIE HS	NO
EIGHTY FOUR (84) HOYLE LANE	S2014-029	P2014-0106-00-NS	4/8/2015	SINGLE FAMILY	1.7	2	2	04/08/2015	SEVERNA PARK HS	YES
EIGHTY FOUR HUNDRED (8400) WB&A ROAD PROPERTY	S2015-002	P2015-0005-00-NS	7/1/2015	SINGLE FAMILY	2.2	4	4	07/01/2015	OLD MILL HS	NO
EIGHTY NINE SEVENTY ONE (8971)FT.SMALLWOOD ROAD	S2014-019	P2014-0074-00-PP	3/25/2015	SINGLE FAMILY	2.5	0	3	3/25/2015	CHESAPEAKE HS	NO
FERNDAL FIELDS, P/O LOT 62 RESUB OF	S1976-044	P2015-0008-00-NS	6/17/2015	SINGLE FAMILY	0.9	3	3	6/17/2015	NORTH COUNTY HS	NO
GLENDALE TERRACE	-	C2014-0058-00-PP	2/18/2015	SINGLE FAMILY	1.8	0	0	02/18/2015	GLEN BURNIE HS	NO
GREGG, JASON PROPERTY	S2013-016	P2013-0069-00-NS	6/3/2015	SINGLE FAMILY	20.2	15	15	6/3/2015	NORTH COUNTY HS	NO
GROSS PROPERTY, RESUB OF LOT B-R, NEAR FISHING CREEK	S1988-077	P2014-0115-00-NS	8/19/2015	SINGLE FAMILY	0.7	1	1	8/19/2015	ANNAPOLIS HS	YES
HARRIS PROPERTY	S2014-016	P2014-0060-00-NS	3/25/2015	SINGLE FAMILY	3.4	10	10	3/25/2015	BROADNECK HS	NO
K C CENTER, 8004-8014 RITCHIE HWY	-	C2013-0072-00-PP	2/11/2015	APARTMENT	3.7	0	21	2/11/2015	OLD MILL HS	NO
KERRICK PROPERTY	S2013-026	P2013-0095-00-NS	3/4/2015	SINGLE FAMILY	1.5	6	6	3/4/2015	MEADE HS	NO
LANSDALE FARM	S2015-004	P2015-0014-00-PP	4/29/2015	SINGLE FAMILY	150.2	0	2	4/29/2015	SOUTH RIVER HS	NO
LORETTA HEIGHTS, BLK B, LOTS 1-18, TAPESTRY ANNAPOLIS	-	C2014-0048-00-PP	6/29/2015	APARTMENT	3.1	0	285	6/29/2015	ANNAPOLIS HS	NO
LYNNVIEW TERRACE	S1995-095	P2015-0003-00-NS	7/1/2015	DUPLEX/TOWNHOUSE	0.7	5	5	6/23/2015	NORTH COUNTY HS	NO
MT. PLEASANT BEACH, LOT 5 & .80 ACRE	S2011-021	P2011-0073-00-NS	10/27/2015	SINGLE FAMILY	1.0	1	1	10/27/2015	NORTHEAST HS	NO
NANNEY PROPERTY	S2015-003	P2015-0012-00-NS	10/21/2015	SINGLE FAMILY	5.3	9	9	10/21/2015	GLEN BURNIE HS	NO
OLD HERALD HARBOR ROAD	S2014-009	P2014-0032-00-NS	6/3/2015	SINGLE FAMILY	88.0	16	16	6/3/2015	OLD MILL HS	NO
ONE NINETY FIVE (195) ADMIRAL COCHRANE DRIVE	S1999-037	P2014-0117-00-NS	2/25/2015	TOWNHOUSE	4.8	59	96	2/25/2015	ANNAPOLIS HS	NO
POINT PLEASANT, RESUB LOT 5	S1987-347	P2015-0015-00-NS	10/27/2015	SINGLE FAMILY	1.6	4	4	10/28/2015	GLEN BURNIE HS	NO
RIDEN, RESUB OF LOTS 6 THRU 9	S1988-259	P2013-0087-00-NS	3/4/2015	SINGLE FAMILY	1.4	2	6	3/4/2015	ARUNDEL HS	NO
RIDINGS AT NORTH BRANCH, THE	S2014-015	P2014-0053-00-NS	12/3/2014	SINGLE FAMILY	225.1	40	40	12/3/2014	ARUNDEL HS	NO
RUFF, FRANK PROPERTY	S2014-020	P2014-0076-00-NS	9/2/2015	SINGLE FAMILY	6.0	6	8	9/2/2015	GLEN BURNIE HS	NO
SANSBURY, EVELYN PROPERTY, RESUB LOT 2	S2005-062	P2014-0045-00-PP	5/20/2015	SINGLE FAMILY	60.0	0	3	05/13/2015	SOUTHERN HS	NO
SEVENTY EIGHT THIRTY SIX (7836) TELEGRAPH ROAD	S2014-018	P2014-0068-00-NS	7/29/2015	TOWNHOUSE	2.2	51	55	7/29/2015	OLD MILL HS	NO
SEVERN HOLLOW	S2005-013	P2014-0094-01-NS	3/11/2015	TOWNHOUSE	6.8	71	71	3/11/2015	MEADE HS	NO
SHIPLEY'S HOMESTEAD (COMMERICAL BULK PARCEL)	S2012-015	P2013-0076-00-NS	12/17/2014	CONDO	39.6	5	56	12/17/2014	MEADE HS	NO
SHIPLEY'S HOMESTEAD (COMMERICAL BULK PARCEL)	S2012-015	P2013-0076-00-NS	12/17/2014	TOWNHOUSE	39.6	175	175	12/17/2014	MEADE HS	NO
SHIROKY PROPERTY	S1995-066	P2013-0046-00-NS	2/18/2015	SINGLE FAMILY	2.2	2	2	02/18/2015	SEVERNA PARK HS	NO
SIMMS-SEWELL PROPERTIES, LLC	S2015-011	P2015-0030-00-NS	8/12/2015	TOWNHOUSE	4.1	58	58	8/12/2015	MEADE HS	NO
SUMMERHILL PARK - MOBILE HOME PARK, SECTION 22	S2002-017	P2015-0068-00-NS	9/16/2015	SINGLE FAMILY	42.9	0	21	9/16/2015	OLD MILL HS	NO
TANYARD COVE NORTH, SECTION 3	S1990-210	P2014-0071-00-NS	4/1/2015	TOWNHOUSE	11.6	44	45	04/01/2015	GLEN BURNIE HS	NO
TEN THIRTY ONE (1031) OLD COUNTY ROAD	S2014-024	P2014-0088-00-NS	6/17/2015	SINGLE FAMILY	14.8	14	14	06/17/2015	SEVERNA PARK HS	NO
THOMPSON FARMS, LOTS 43-44 & 51-52	S1987-341	P2014-0099-00-NS	5/6/2015	SINGLE FAMILY	6.1	4	4	5/6/2015	GLEN BURNIE HS	NO
TIMBER CREEK	S2010-011	P2014-0057-00-NS	1/7/2015	TOWNHOUSE	6.0	12	13	1/7/2015	ANNAPOLIS HS	NO
TWO RIVERS PUD	S2006-002	P2006-0012-01-NS	7/1/2015	TOWNHOUSE	1459.0	422	422	7/1/2015	ARUNDEL HS	NO
TWO RIVERS PUD	S2006-002	P2006-0012-01-NS	7/1/2015	SINGLE FAMILY	1459.0	837	837	7/1/2015	ARUNDEL HS	NO
TWO RIVERS PUD (AGE RESTRICTED)	S2006-002	P2006-0012-01-NS	7/1/2015	TOWNHOUSE	1459.0	268	268	7/1/2015	ARUNDEL HS	NO
TWO RIVERS PUD (AGE RESTRICTED)	S2006-002	P2006-0012-01-NS	7/1/2015	SINGLE FAMILY	1459.0	533	533	7/1/2015	ARUNDEL HS	NO
TWO SIXTY FOUR (264) CALDWELL ROAD PROPERTY	S2014-013	P2014-0050-00-NS	3/25/2015	SINGLE FAMILY	1.0	3	3	03/25/2015	GLEN BURNIE HS	NO
WALLACE PROPERTY	S2014-026	P2014-0093-00-NS	7/15/2015	SINGLE FAMILY	3.4	4	4	7/15/2015	SEVERNA PARK HS	NO
WAUGH CHAPEL VILLAGE, PHASE 2	S1996-137	P2013-0098-00-NS	7/29/2015	APARTMENT	28.5	1	246	7/29/2015	ARUNDEL HS	NO
WAUGH CHAPEL VILLAGE, PHASE 2	S1996-137	P2013-0098-00-NS	7/29/2015	TOWNHOUSE	28.5	46	52	7/29/2015	ARUNDEL HS	NO
WAUGH CHAPEL, THE ENCLAVE AT	S1996-137	P2014-0112-00-NS	7/29/2015	TOWNHOUSE	17.2	92	98	7/29/2015	ARUNDEL HS	NO
WEDGEWOOD FOREST, PL. 1, RESUB. 735 AC	S2007-023	P2014-0101-00-NS	5/6/2015	SINGLE FAMILY	0.7	2	2	05/06/2015	OLD MILL HS	NO
TOTAL PROJECTS, LOTS & UNITS:					51	2,886	3,849			

TABLE H-4b

Summary of Non Age Restricted Preliminary Plans, Sketch Plans, & Modification to Sketch Plans by School Feeder District Reporting Period: 11/09/2014 - 11/08/2015

SCHOOL FEEDER DISTRICT / DEVELOPMENT TYPE	Projects Approved by Review Stage				Units Approved by Review Stage			
	PRELIMINARY PLAN	SKETCH PLAN	MODIFICATION TO SKETCH PLAN	GRAND TOTAL PROJECTS	PRELIMINARY PLAN	SKETCH PLAN	MODIFICATION TO SKETCH PLAN	GRAND TOTAL PROJECTS
ANNAPOLIS HS	1	3	0	4	285	110	0	395
MULTIFAMILY	1	0	0	1	285	0	0	285
SINGLE FAMILY	0	1	0	1	0	1	0	1
TOWNHOUSE	0	2	0	2	0	109	0	109
ARUNDEL HS	0	11	0	11	0	2,507	0	2,507
MULTIFAMILY	0	1	0	1	0	246	0	246
SINGLE FAMILY	0	6	0	6	0	1,421	0	1,421
TOWNHOUSE	0	4	0	4	0	840	0	840
BROADNECK HS	0	2	0	2	0	19	0	19
MULTIFAMILY	0	0	0	0	0	0	0	0
SINGLE FAMILY	0	2	0	2	0	19	0	19
TOWNHOUSE	0	0	0	0	0	0	0	0
CHESAPEAKE HS	2	0	0	2	6	0	0	6
MULTIFAMILY	0	0	0	0	0	0	0	0
SINGLE FAMILY	2	0	0	2	6	0	0	6
TOWNHOUSE	0	0	0	0	0	0	0	0
GLEN BURNIE HS	1	7	0	8	0	97	0	97
MULTIFAMILY	0	0	0	0	0	0	0	0
SINGLE FAMILY	1	6	0	7	0	52	0	52
TOWNHOUSE	0	1	0	1	0	45	0	45
MEADE HS	0	6	0	6	0	631	0	631
MULTIFAMILY	0	2	0	2	0	321	0	321
SINGLE FAMILY	0	1	0	1	0	6	0	6
TOWNHOUSE	0	3	0	3	0	304	0	304
NORTH COUNTY HS	1	3	0	4	3	23	0	26
MULTIFAMILY	0	0	0	0	0	0	0	0
SINGLE FAMILY	1	2	0	3	3	18	0	21
TOWNHOUSE	0	1	0	1	0	5	0	5
NORTHEAST HS	0	1	0	1	0	1	0	1
MULTIFAMILY	0	0	0	0	0	0	0	0
SINGLE FAMILY	0	1	0	1	0	1	0	1
TOWNHOUSE	0	0	0	0	0	0	0	0
OLD MILL HS	1	6	0	7	21	119	0	140
MULTIFAMILY	1	0	0	1	21	0	0	21
SINGLE FAMILY	0	5	0	5	0	64	0	64
TOWNHOUSE	0	1	0	1	0	55	0	55
SEVERNA PARK HS	0	4	0	4	0	22	0	22
MULTIFAMILY	0	0	0	0	0	0	0	0
SINGLE FAMILY	0	4	0	4	0	22	0	22
TOWNHOUSE	0	0	0	0	0	0	0	0
SOUTH RIVER HS	1	0	0	1	2	0	0	2
MULTIFAMILY	0	0	0	0	0	0	0	0
SINGLE FAMILY	1	0	0	1	2	0	0	2
TOWNHOUSE	0	0	0	0	0	0	0	0
SOUTHERN HS	1	0	0	1	3	0	0	3
MULTIFAMILY	0	0	0	0	0	0	0	0
SINGLE FAMILY	1	0	0	1	3	0	0	3
TOWNHOUSE	0	0	0	0	0	0	0	0
Grand Total	8	43	0	51	320	3,529	0	3,849

TABLE H-5a
Permits Issued for New Residential Construction: 11/09/2014 - 11/08/2015

SCHOOL FEEDER DISTRICT	DEVELOPMENT TYPE			Grand Total
	MULTIFAMILY	SINGLE FAMILY	TOWNHOUSE	
Annapolis High School	236	12	-	248
Arundel High School	11	123	73	207
Broadneck High School	-	26	44	70
Chesapeake High School	-	17	-	17
Glen Burnie High School	140	160	276	576
Meade High School	434	71	310	815
North County High School	310	8	-	318
Northeast High School	-	23	64	87
Old Mill High School	-	59	95	154
Severna Park High School	-	48	-	48
South River High School	-	37	-	37
Southern High School	-	42	-	42
Grand Total	1,131	626	862	2,619
	43.2%	23.9%	32.9%	

TABLE H-5b
Permits Completed for New Residential Construction: 11/09/2014 - 11/08/2015

SCHOOL FEEDER DISTRICT	DEVELOPMENT TYPE			Grand Total
	MULTIFAMILY	SINGLE FAMILY	TOWNHOUSE	
Annapolis High School	2	16	-	18
Arundel High School	30	104	26	160
Broadneck High School	-	37	78	115
Chesapeake High School	-	20	-	20
Glen Burnie High School	32	165	247	444
Meade High School	-	80	262	342
North County High School	-	6	-	6
Northeast High School	-	26	49	75
Old Mill High School	2	90	149	241
Severna Park High School	-	51	-	51
South River High School	1	41	1	43
Southern High School	-	48	-	48
Grand Total	67	684	812	1,563
	4.3%	43.8%	52.0%	