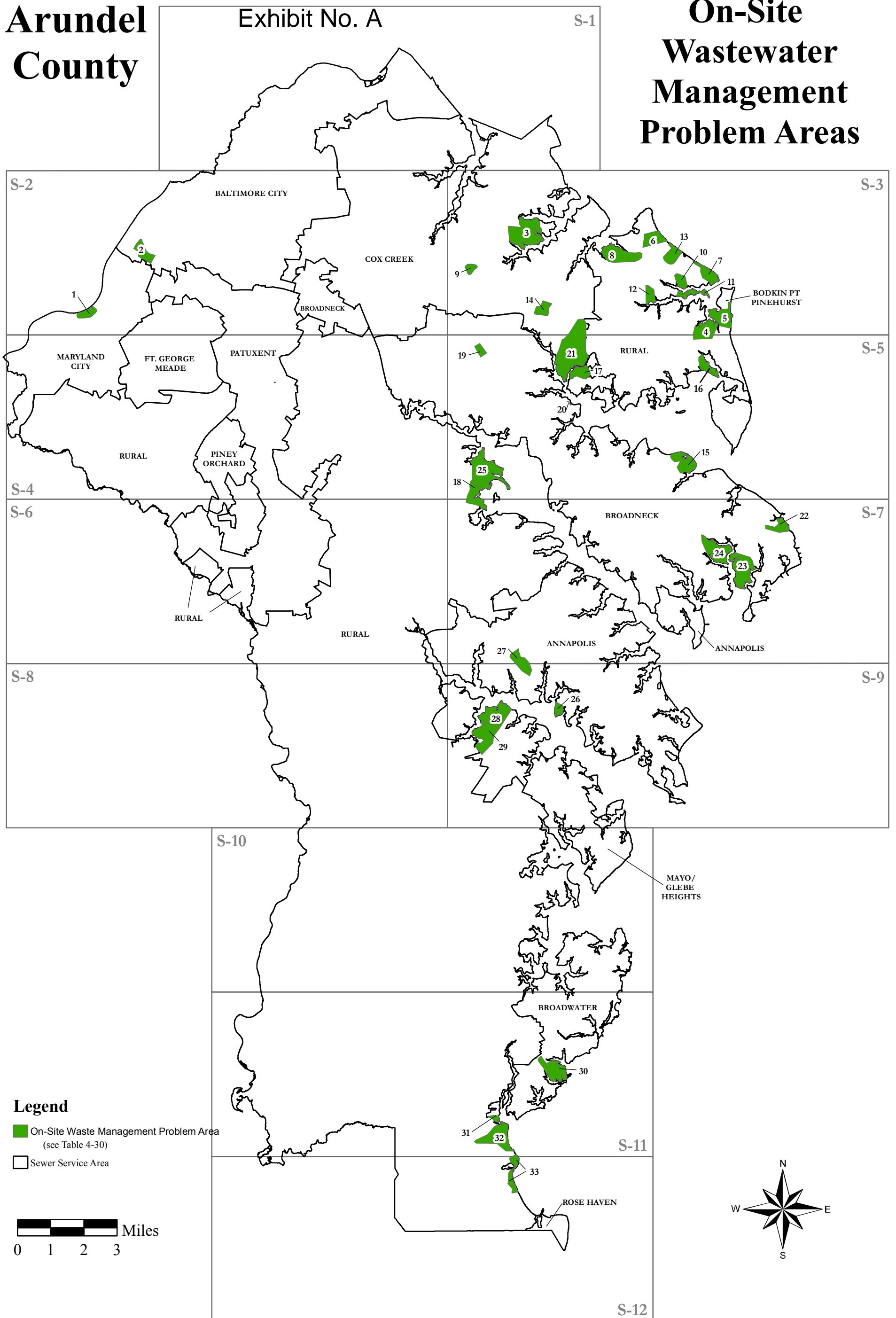


Anne Arundel County

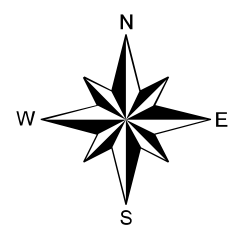
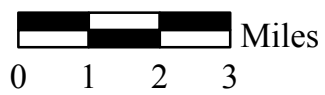
Bill No. 11-13
 Amendment No. 1
 Exhibit No. A

Figure 4-13 On-Site Wastewater Management Problem Areas



Legend

- On-Site Waste Management Problem Area
(see Table 4-30)
- Sewer Service Area



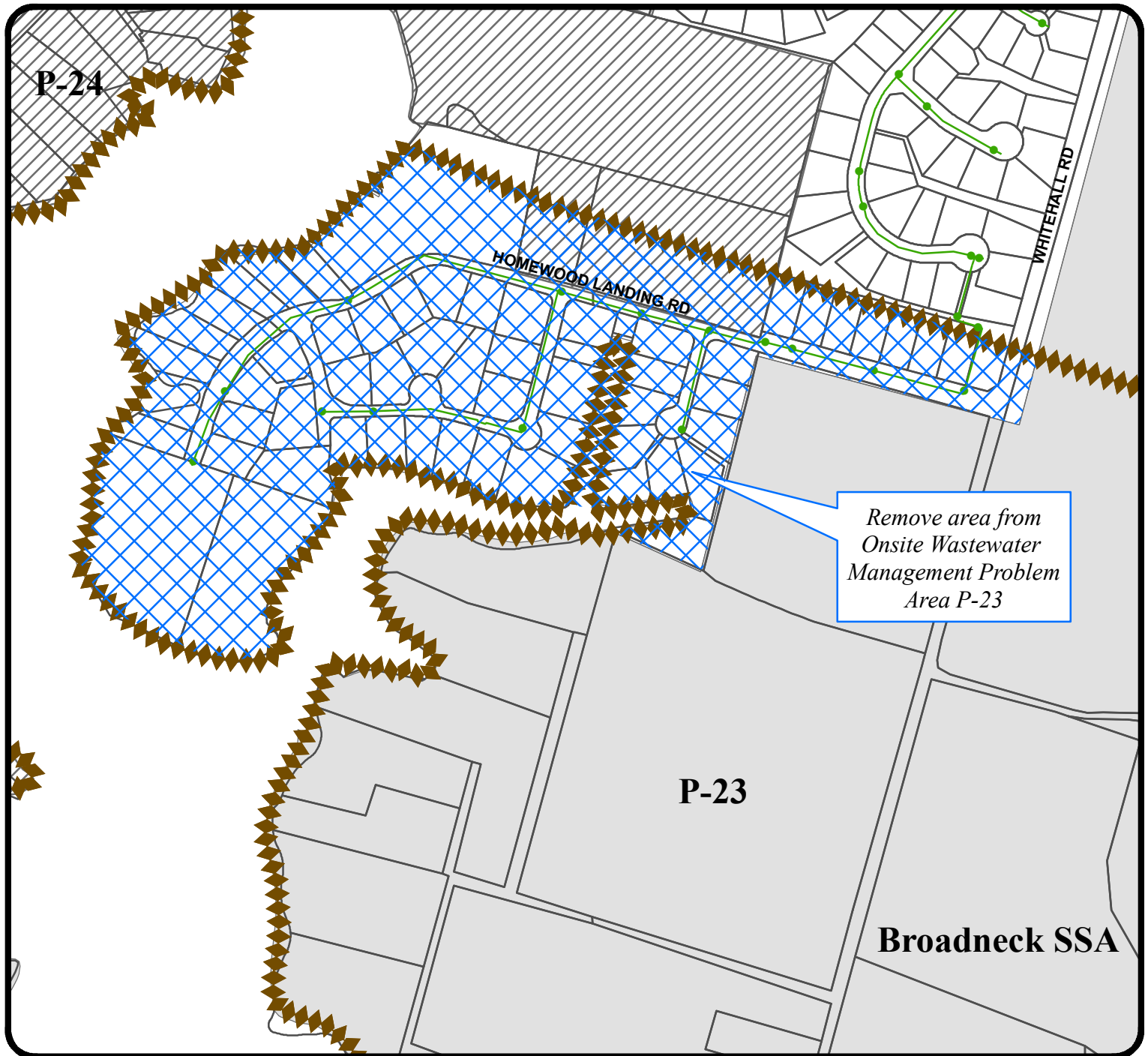
Date: Bill>_____--- (Effective Date)_____, 2013
 File: H:\Projects\SewerMasterPlan_2013\4-12.mxd
 Produced by: Long Range Planning Division,
 Office of Planning and Zoning
 Copyright 2013

Sewer Map S-7

Amendment No.2

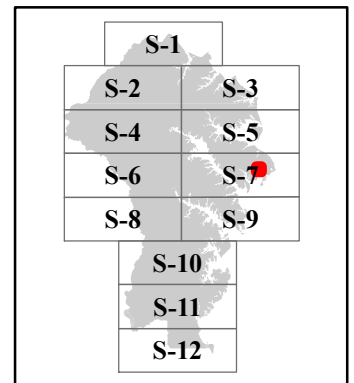
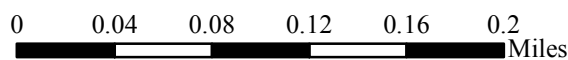

Bill No. 11-13

Exhibit No. B



Legend

- Sewer Line
- Onsite Wastewater Management Problem Area
- Sewer Timing Categories**
- Existing Service
- Capital Facilities
- Future Service
- No Public Service
- Other
- Planned Service
- Amendment Area



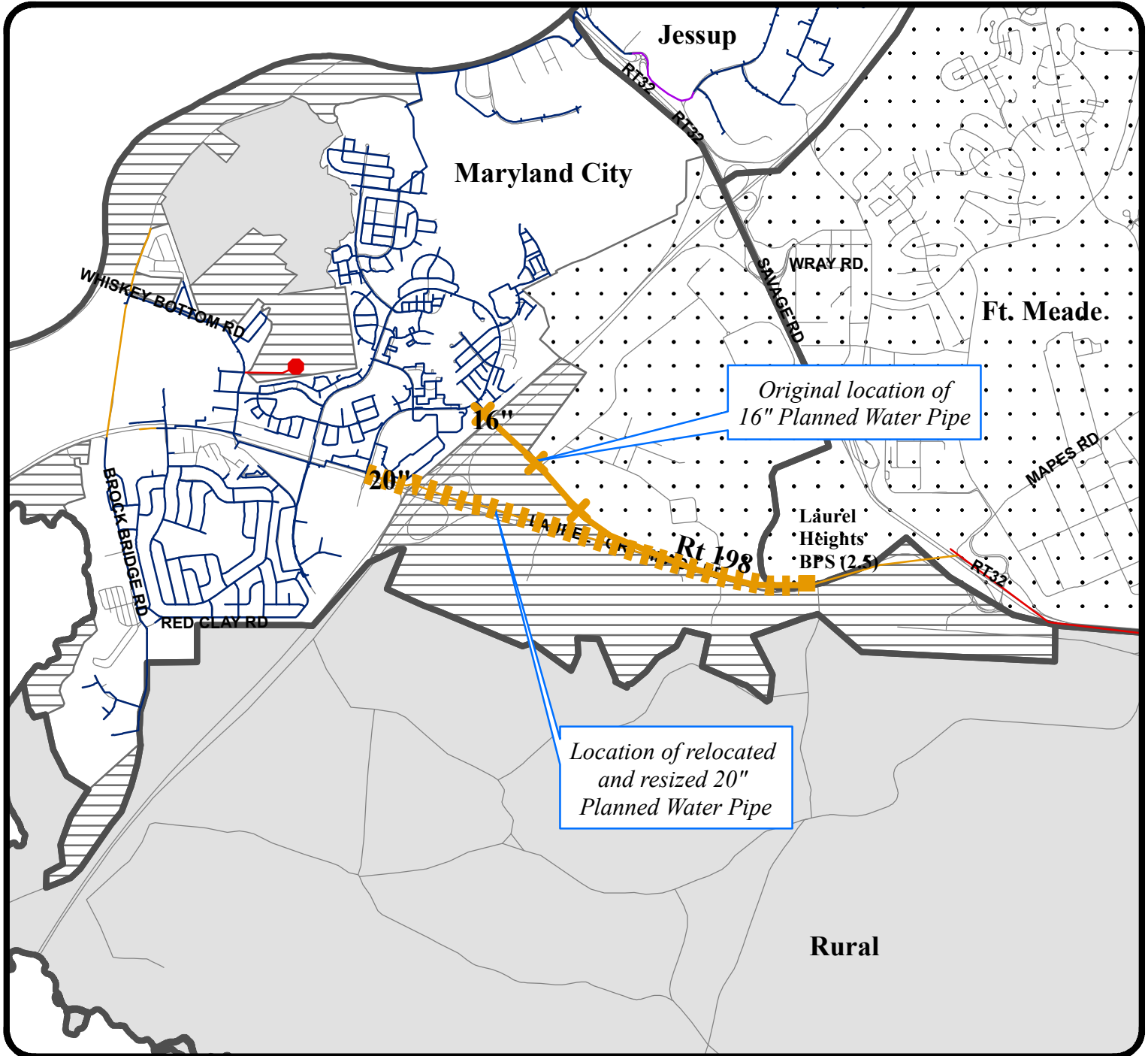
Date Created: 4/2/2013
P:\Projects\WSMP\2013\Bill No. 11-13
Sewer Map S-7 Amendment.mxd

Water Map W-4












Amendment No.2

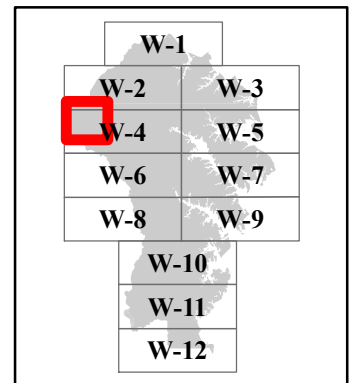

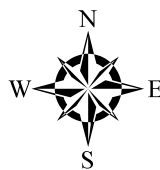

Bill No. 11-13

Exhibit No. C



Legend

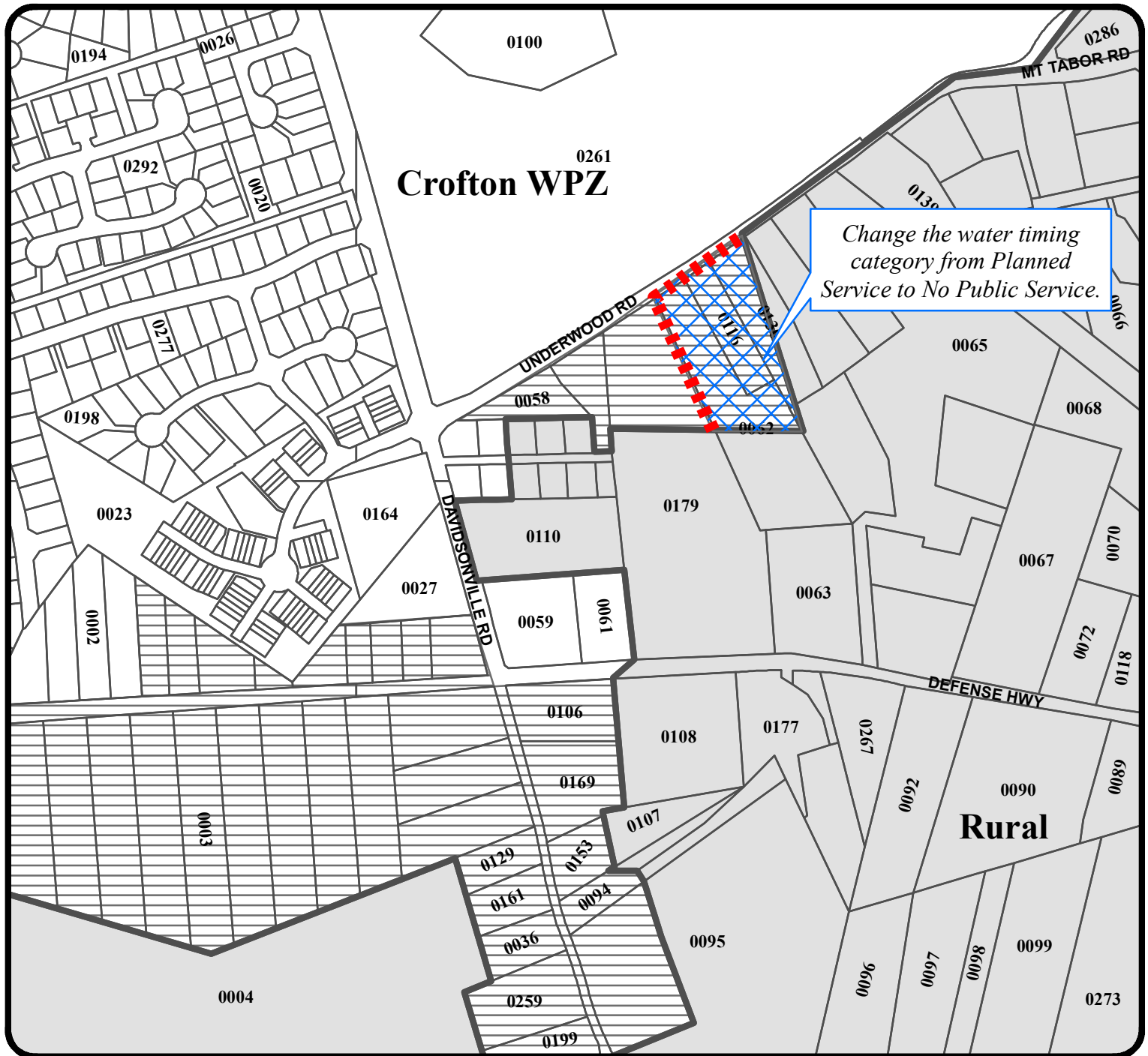
-  Amendment - Realigned Water Pipe
 -  Existing
 -  Capital Facility
 -  Future
 -  Planned
- Water Pipes**
-  Existing Service
 -  Capital Facilities
 -  Future Service
 -  No Public Service
 -  Other
 -  Planned Service
- Water Timing Categories**



Water Map W-6

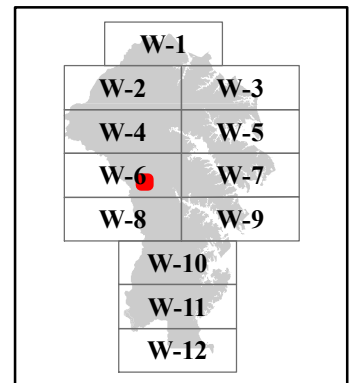
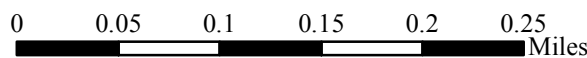
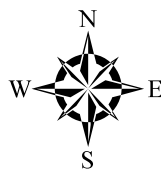

Amendment No.3

Bill No. 11-13
Exhibit No. D



Legend

- Existing WPZ Boundary
- Proposed WPZ Boundary
- Existing Service
- Capital Facilities
- Future Service
- No Public Service
- Other
- Planned Service
- Amendment Area

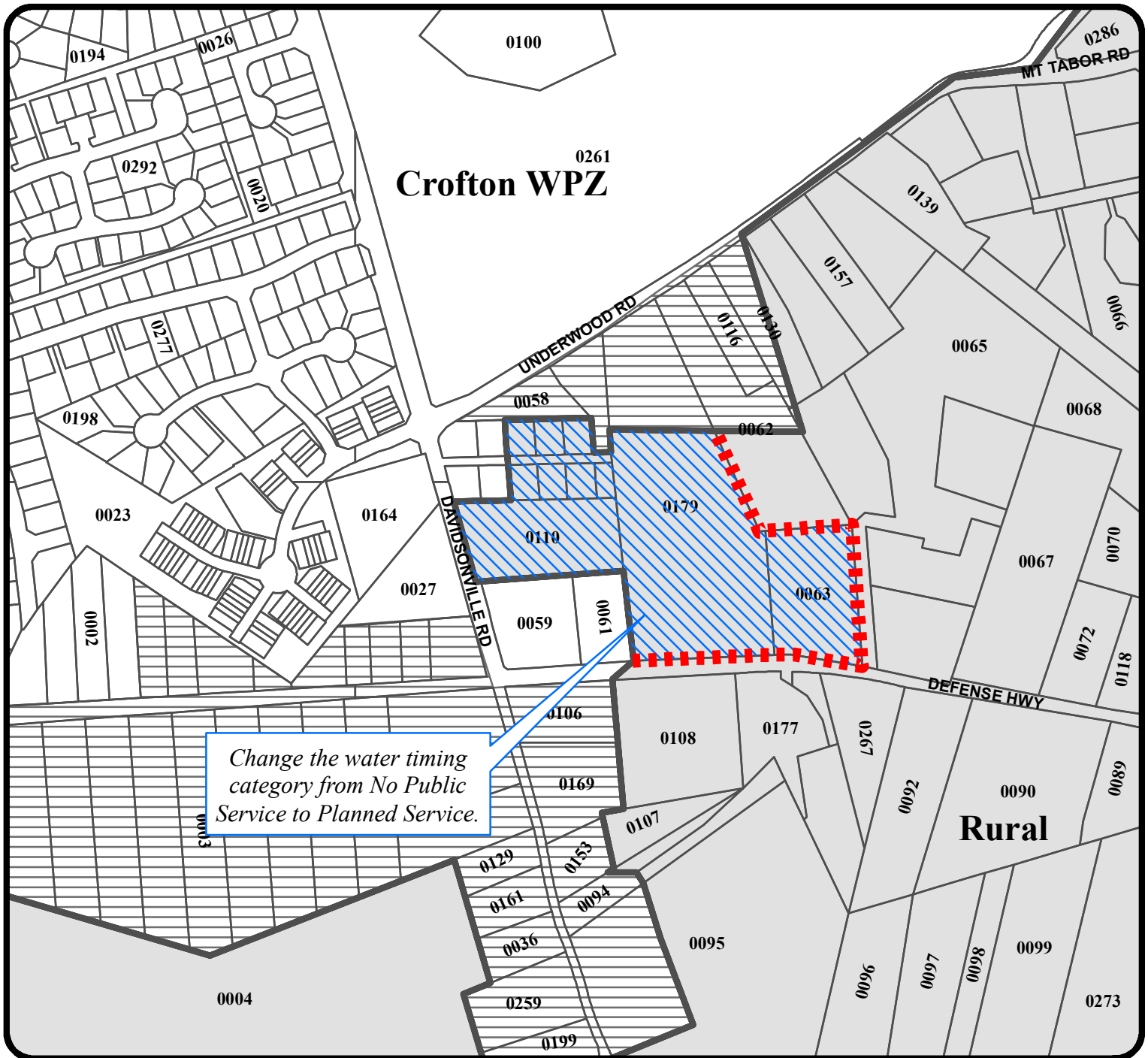


Date Created: 4/11/2013
P:\Projects\WSMP\2013\Bill No. 11-13
Water Map W-6 Amendment B.mxd

Water Map W-6

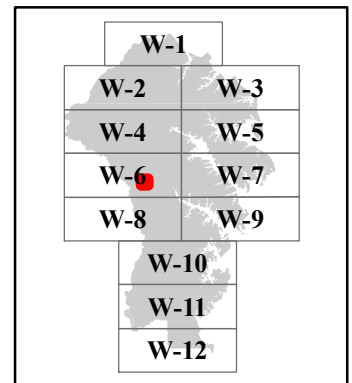
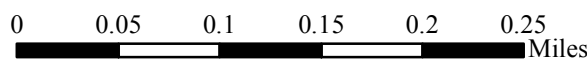
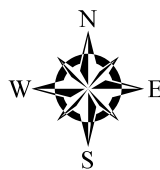

AMENDMENT NO. 4

Bill No. 11-13
Exhibit No. E



Legend

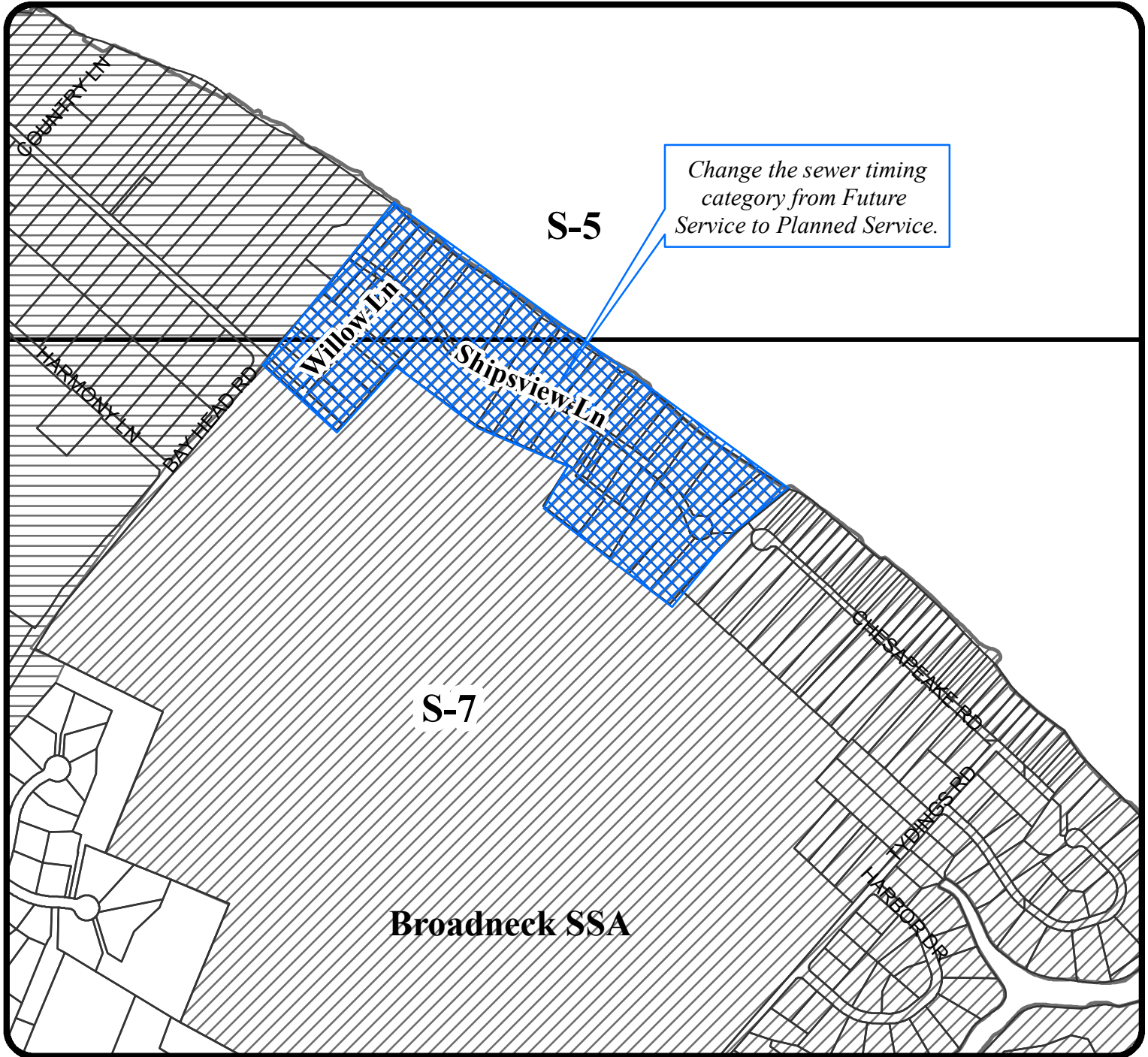
- Existing WPZ Boundary
- Proposed WPZ Boundary
- Existing Service
- Capital Facilities
- Future Service
- No Public Service
- Other
- Planned Service
- Amendment Area



Date Created: 4/11/2013
P:\Projects\WSMP\2013\Bill No. 11-13
Water Map W-6 Amendment A.mxd

Sewer Map S-5 & S-7

AMENDMENT NO. 5 **Bill No. 11-13**
Exhibit No. F



Legend

- Sewer Timing Categories**
- Existing Service
 - Capital Facilities
 - Future Service
 - No Public Service
 - Other
 - Planned Service
 - Amendment Area

