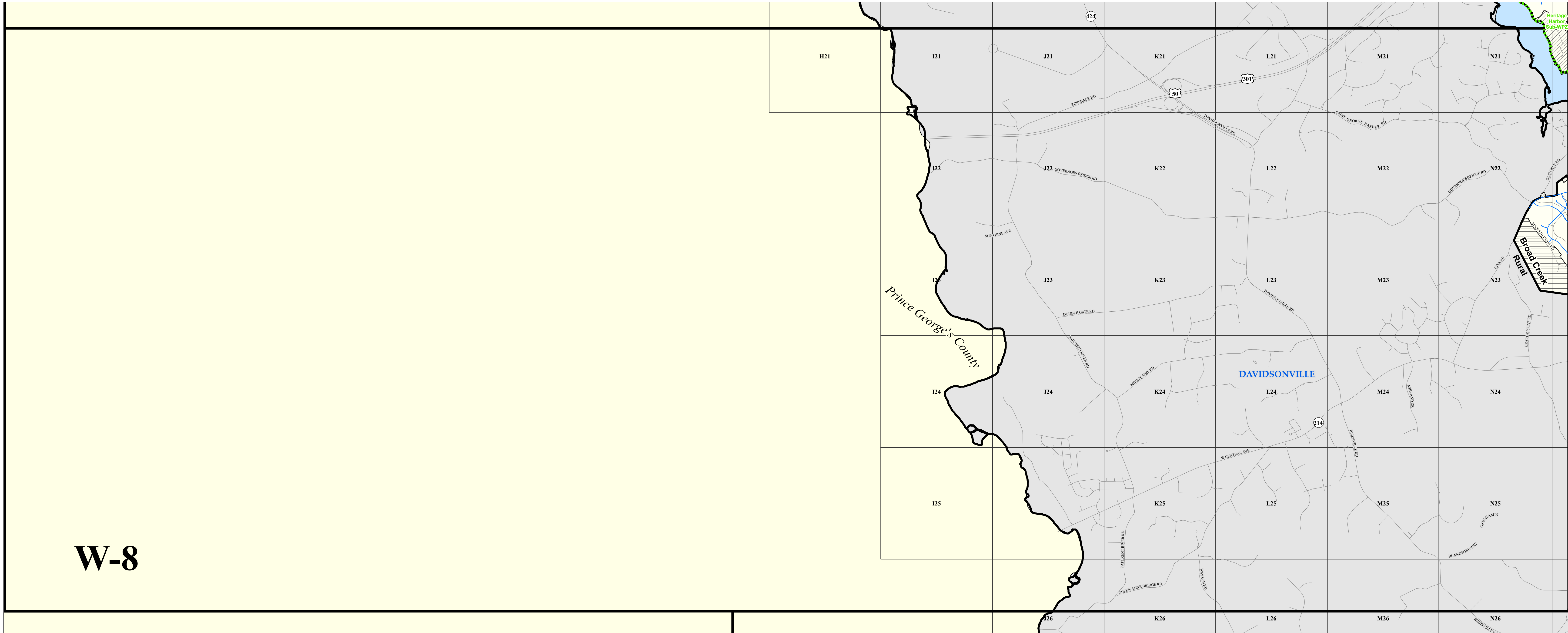


W-8



**Anne Arundel
County
Water Master
Plan
2017**

Water Service Categories

- Existing - Annapolis
- Capital Facilities
- Other
- No Public Service
- Existing Service
- Future Service
- Planned Service

Water Pipes

- Existing Water Pipe
- Capital Facility Water Pipe
- Future Water Pipe
- Planned Water Pipe
- Annapolis Water Lines

Water Service Features

- Water Pressure Zone
- Sub Water Pressure Zones

Index Grids

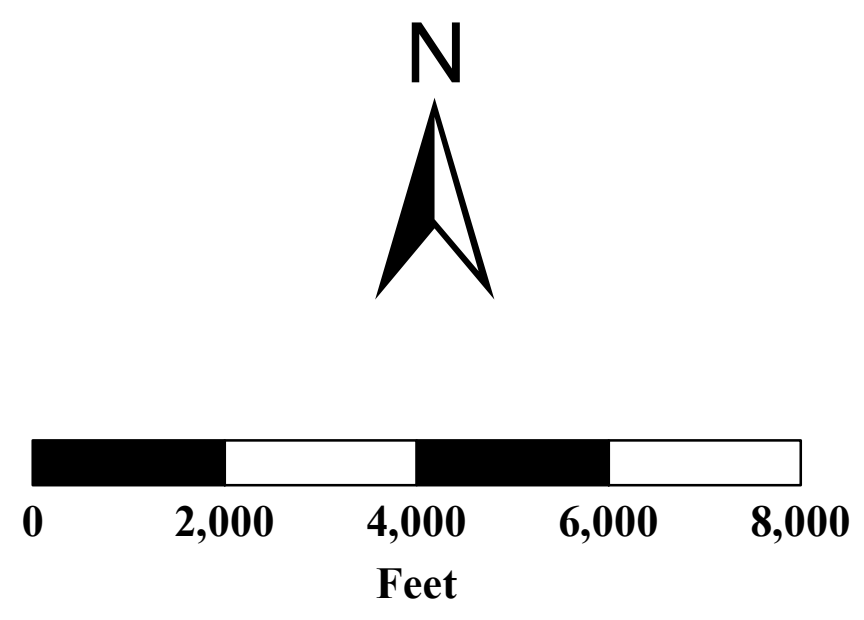
- W3 2,000 Scale Index Grid
- V9 Dept. of Public Works 200 Scale Index Grid

Water Facilities

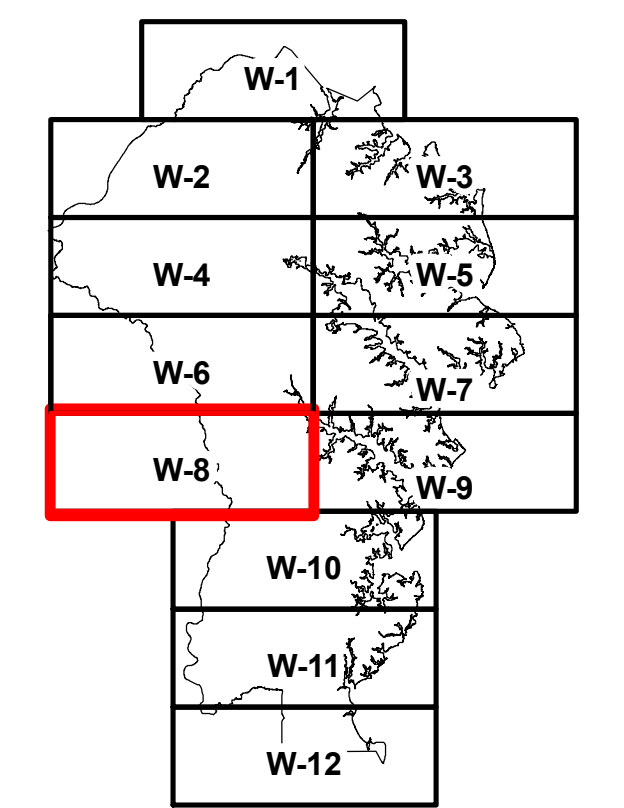
- Existing Storage Tank
- Future Storage Tank
- Planned Storage Tank
- Capital Facility Storage Tank
- Existing Treatment Plant
- Future Treatment Plant
- Planned Treatment Plant
- Capital Facility Treatment Plant
- Existing Pumping Station
- Future Pumping Station
- Planned Pumping Station
- Capital Facility Pumping Station

Official Sewer Map Adopted
By the Anne Arundel County Council
By Bill No. 76-17 Effective Date: 1/22/2018

Signed
Philip R. Hager
Planning and Zoning Officer
Anne Arundel County



2,000 Scale Index Grid



H:\SewerWater2016\Mxd\WSMP_W8.mxd
Map Production: Office of Planning and Zoning, Research and GIS Division
Copyright:2017