




































Zoning

-  C1 Commercial - Local
-  C2 Commercial - Office
-  C3 Commercial - General
-  C4 Commercial - Highway
-  City of Annapolis
-  MA1-Community Marina
-  MA2-Light Commercial Marina
-  MA3-Yacht Club
-  MB-General Commercial Marina
-  MC-Heavy Commercial Marina
-  MXD-C Mixed Use Commercial
-  MXD-R Mixed Use Residential
-  MXD-T Mixed Use Transit
-  MXD-E Mixed Use Employment
-  O-COR Odenton Core
-  O-EOD East Odenton
-  O-HIS Odenton Historic
-  O-IND Odenton Industrial
-  O-NOD North Odenton
-  O-TRA Odenton Transition
-  OS Open Space
-  R1 Residential
-  R10 Residential
-  R15 Residential
-  R2 Residential
-  R22 Residential
-  R5 Residential
-  RA Rural Agricultural
-  RLD Residential Low Density
-  SB Small Business
-  TC Town Center
-  W1 Industrial Park
-  W2 Industrial - Light
-  W3 Industrial - Heavy
-  Water

