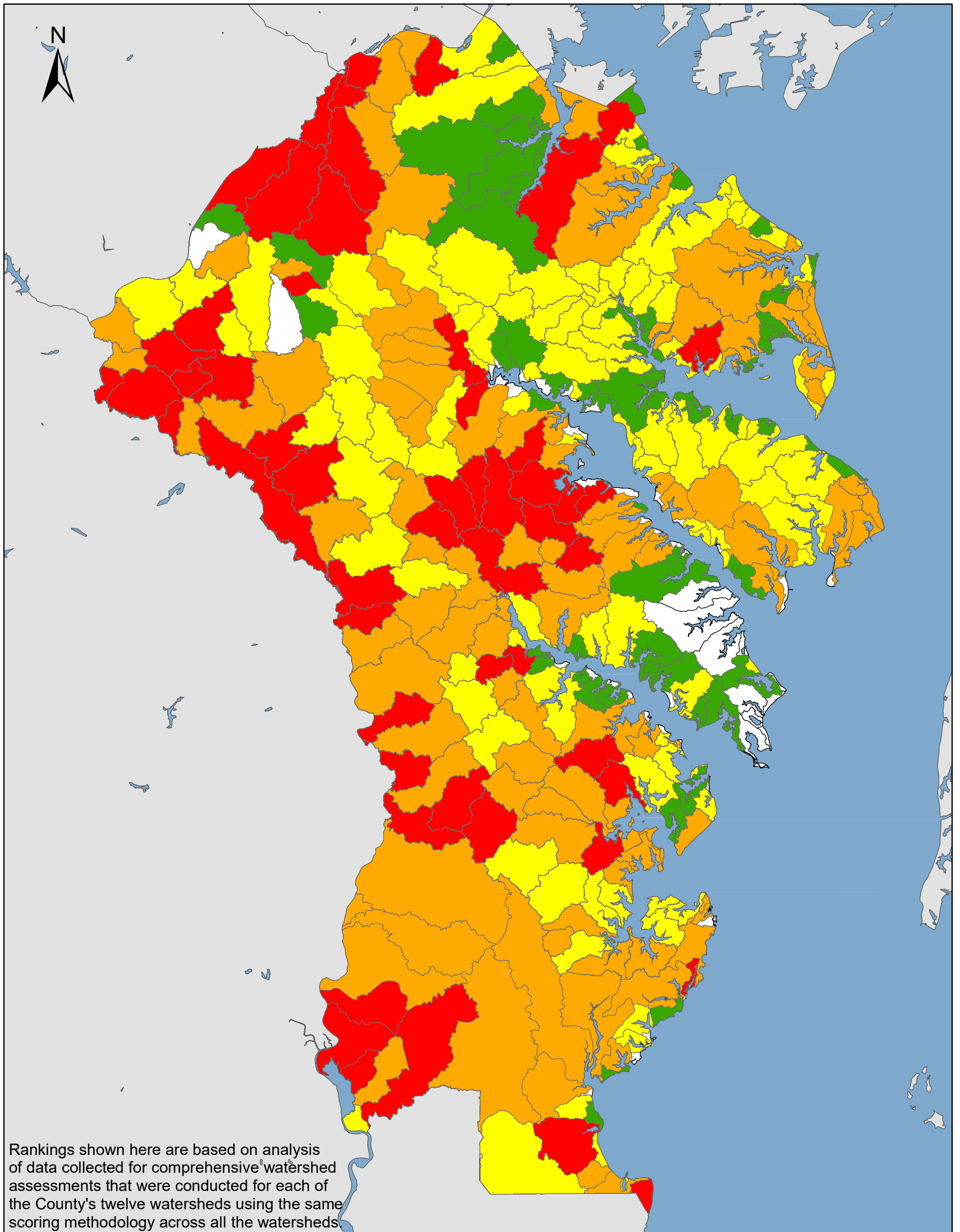


Anne Arundel County Subwatershed Priorities for Preservation








0 1.5 3 6 Miles

1 in = 3 miles

Legend

Subwatershed Preservation

Natural Breaks

-  43 - 64 Highest Priority for Preservation
-  33 - 43
-  22 - 33
-  10 - 22 Lowest Priority for Preservation
-  Not rated

