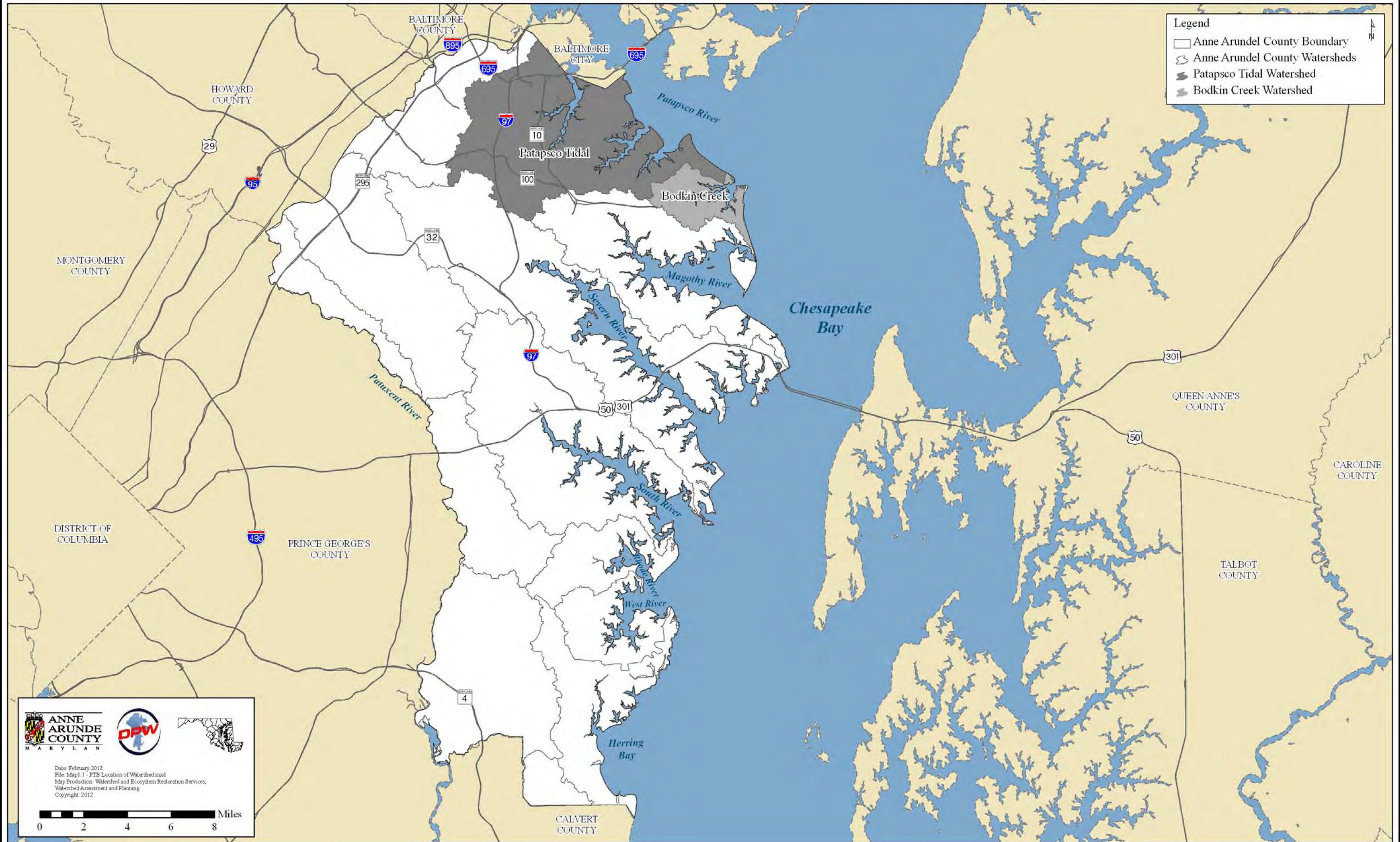
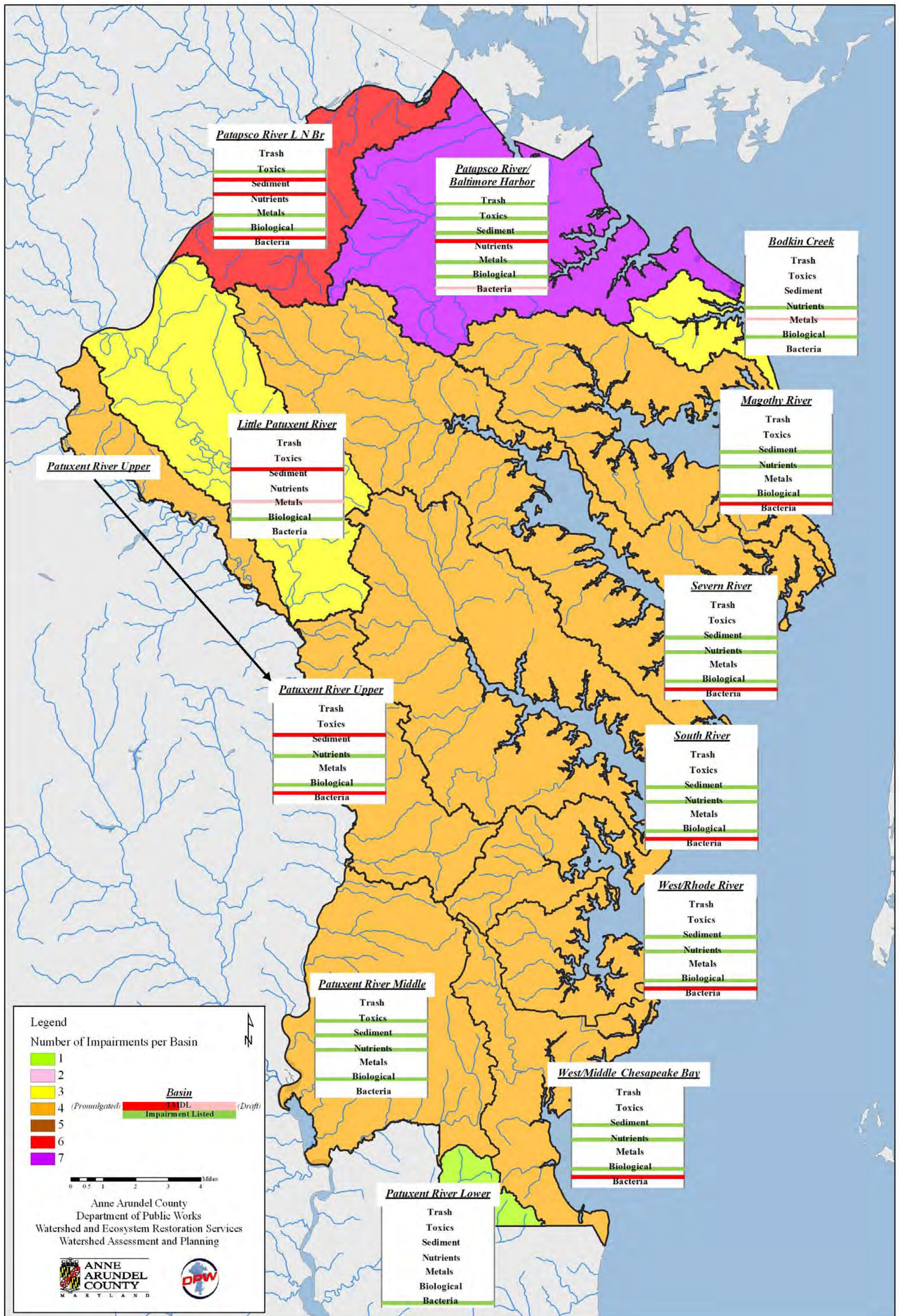


OVERSIZED MAPS

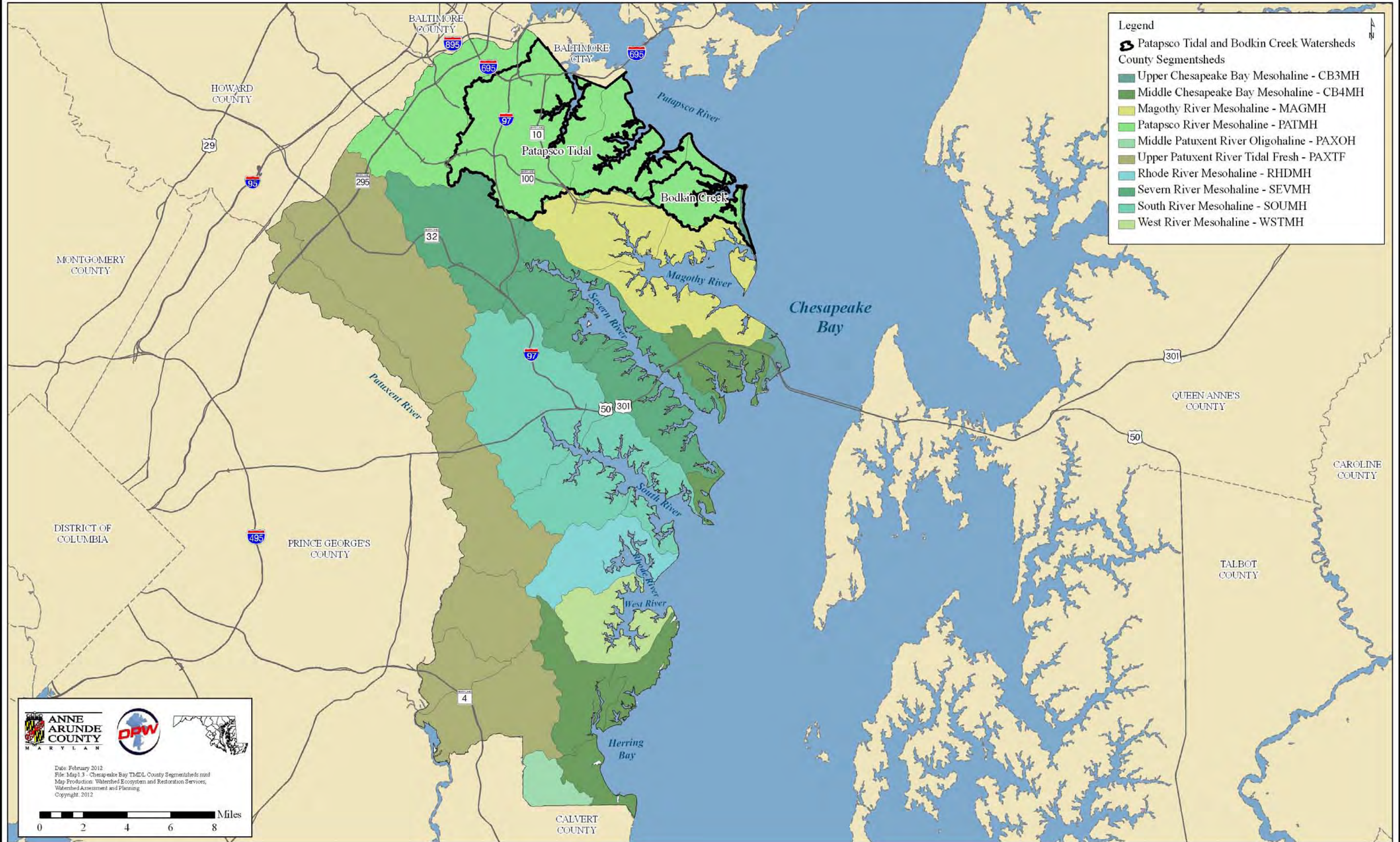
Map 1.1 - Location of Patapsco Tidal and Bodkin Creek Watersheds



Map 1.2 Category 5 303(D) Listed Waters and TMDLs



Map 1.3 - Chesapeake Bay TMDL County Segmentsheds



Legend

- Patapsco Tidal and Bodkin Creek Watersheds
- County Segmentsheds**
- Upper Chesapeake Bay Mesohaline - CB3MH
- Middle Chesapeake Bay Mesohaline - CB4MH
- Magothy River Mesohaline - MAGMH
- Patapsco River Mesohaline - PATMH
- Middle Patuxent River Oligohaline - PAXOH
- Upper Patuxent River Tidal Fresh - PAXTF
- Rhode River Mesohaline - RHDMMH
- Severn River Mesohaline - SEVMH
- South River Mesohaline - SOUMH
- West River Mesohaline - WSTMH

ANNE ARUNDE COUNTY
MARYLAND

DPW

Date: February 2012
 File: Map1.3 - Chesapeake Bay TMDL County Segmentsheds.mxd
 Map Production: Watershed Ecosystem and Restoration Services,
 Watershed Assessment and Planning
 Copyright: 2012

0 2 4 6 8 Miles

Map 1.4 – Patapsco Tidal and Bodkin Creek Steep Slopes



Legend

Steep Slopes

- < 15%
- > 15% and < 25%
- > 25%

Shed Code	Shed Name	Acres
BK2	Back Creek	912
BK3	Main Creek	2995
BK4	Chesapeake Bay	66
BK5	Bodkin Creek	190
BK6	Main Creek	0.47
BK7	Wharf Creek	245
BK8	Locust Cove	310
BK9	Chesapeake Bay	317
PT0	Stony Creek	3367
PT1	Unnamed Tributary	312
PT2	Cabin Branch 2	370
PT3	Cabin Branch	2669
PT4	Swan Creek	652
PT5	Furnace Creek	1856
PT6	Curtis Creek	1179
PT7	Sawmill Creek 1	2914
PT8	Marley Creek 1	2767
PT9	Cox Creek	544
PTA	Patapsco Tidal	181
PTB	Rock Creek	2574
PTC	Back Creek	1045
PTD	Sawmill Creek 2	2684
PTE	Marley Creek 2	492
PTF	Marley Creek 3	2517
PTG	Marley Creek 4	2517
PTI	Nabbs Creek	688
PTJ	Patapsco Tidal	242
PTK	Patapsco Tidal	215
PTL	Patapsco Tidal	85
PTM	Hines Bog Pond	199
PTN	Hines Bog	154
PTO	Leath Pond	179
PTP	Boyd Pond	227
PTQ	Patapsco Tidal	12

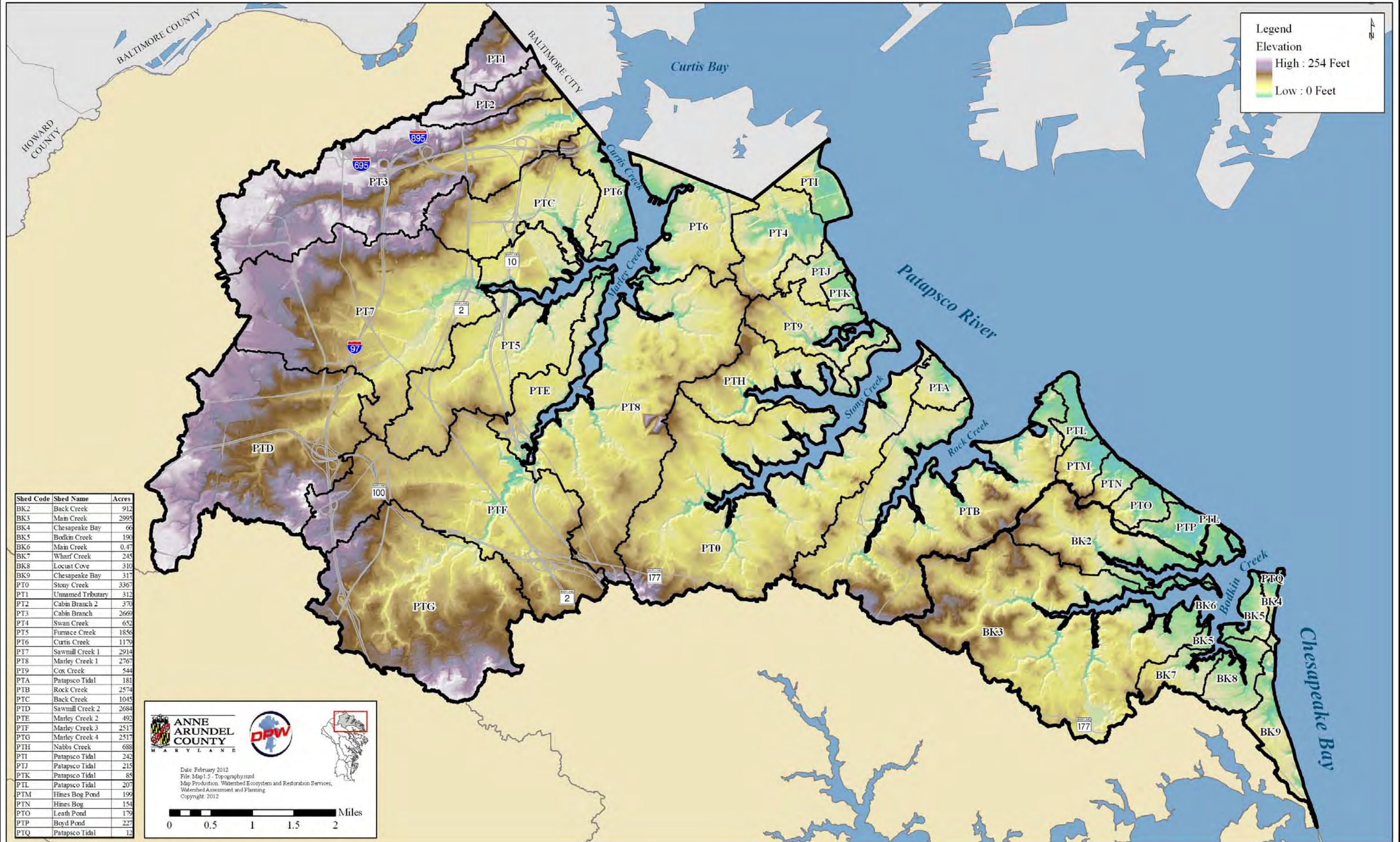
ANNE ARUNDEL COUNTY
MARYLAND

DPW

Date: February 2012
 File: Map1.4 - PTB Steep Slopes.mxd
 Map Production: Watershed Ecosystem and Restoration Services,
 Watershed Assessment and Planning
 Copyright: 2012

0 0.5 1 1.5 2 Miles

Map 1.5 – Patapsco Tidal and Bodkin Creek Topography



Legend
Elevation
 High : 254 Feet
 Low : 0 Feet

Shed Code	Shed Name	Acres
BK2	Back Creek	912
BK3	Main Creek	2995
BK4	Chesapeake Bay	66
BK5	Bodkin Creek	190
BK6	Main Creek	0.47
BK7	Wharf Creek	245
BK8	Locust Cove	310
BK9	Chesapeake Bay	317
PT0	Stony Creek	3367
PT1	Unnamed Tributary	312
PT2	Cabin Branch 2	370
PT3	Cabin Branch	2669
PT4	Swan Creek	652
PT5	Furnace Creek	1856
PT6	Curtis Creek	1179
PT7	Sawmill Creek 1	2914
PT8	Marley Creek 1	2767
PT9	Cox Creek	544
PTA	Patapsco Tidal	181
PTB	Rock Creek	2574
PTC	Back Creek	1045
PTD	Sawmill Creek 2	2684
PTE	Marley Creek 2	492
PTF	Marley Creek 3	2517
PTG	Marley Creek 4	2517
PTH	Nabbs Creek	688
PTI	Patapsco Tidal	242
PTJ	Patapsco Tidal	215
PTK	Patapsco Tidal	85
PTL	Patapsco Tidal	207
PTM	Hines Bog Pond	199
PTN	Hines Bog	154
PTO	Leath Pond	179
PTP	Boyd Pond	227
PTQ	Patapsco Tidal	12

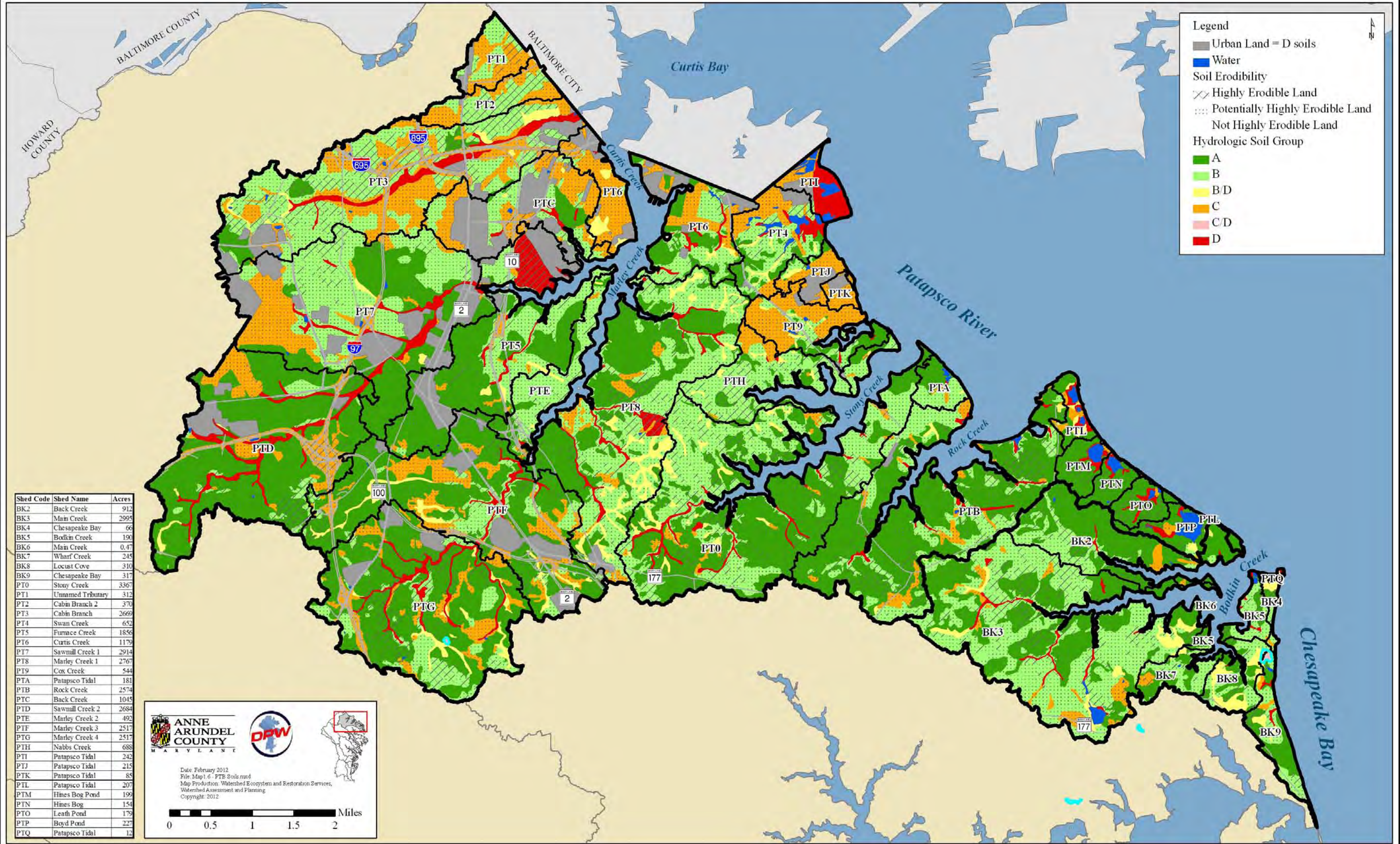
ANNE ARUNDEL COUNTY
 MARYLAND

DPW

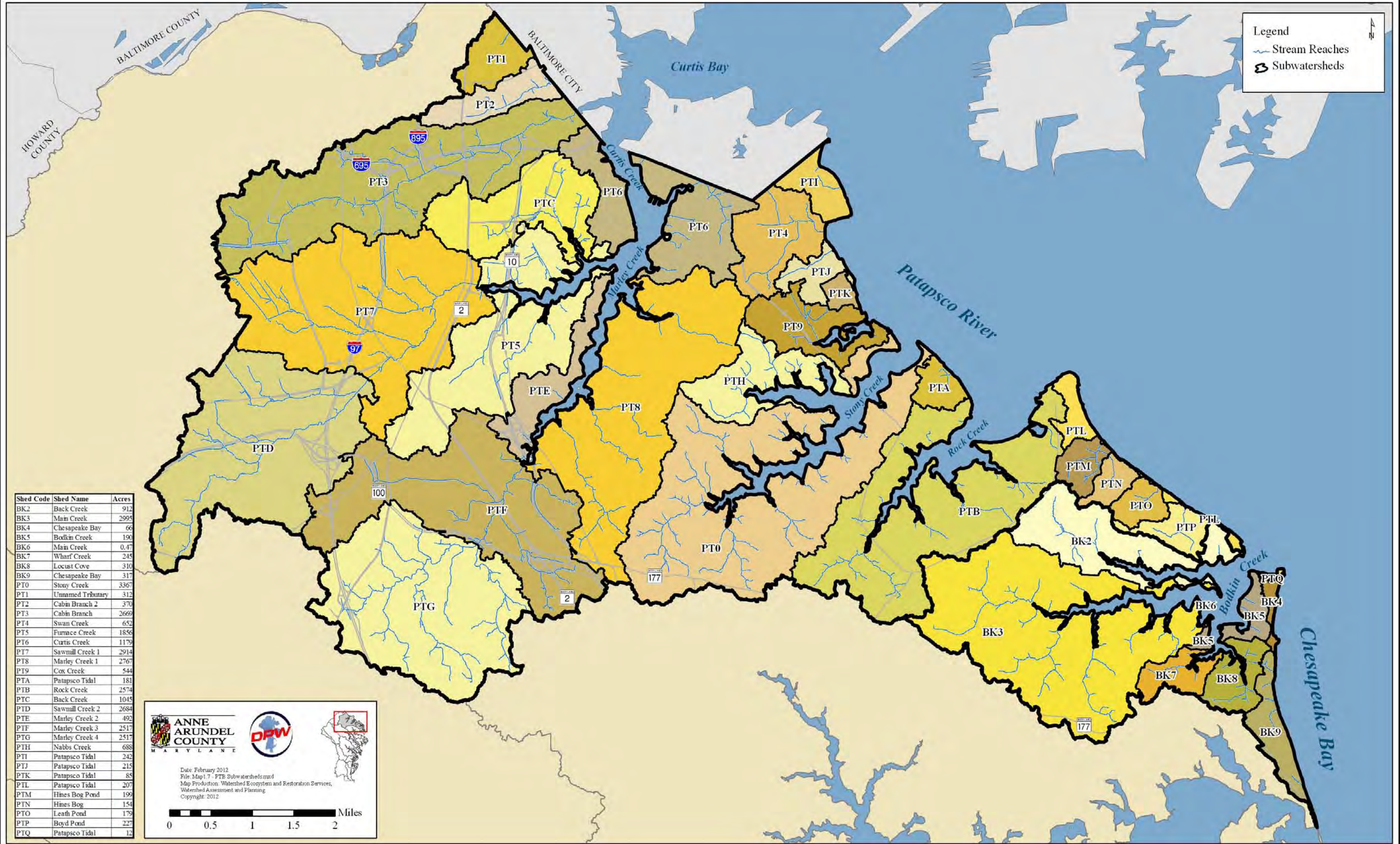
Date: February 2012
 File: Map1.5 - Topography.mxd
 Map Production: Watershed Ecosystem and Restoration Services,
 Watershed Assessment and Planning
 Copyright: 2012

0 0.5 1 1.5 2 Miles




Map 1.6 – Patapsco Tidal and Bodkin Creek Soils



Map 1.7 – Patapsco Tidal and Bodkin Creek Subwatersheds



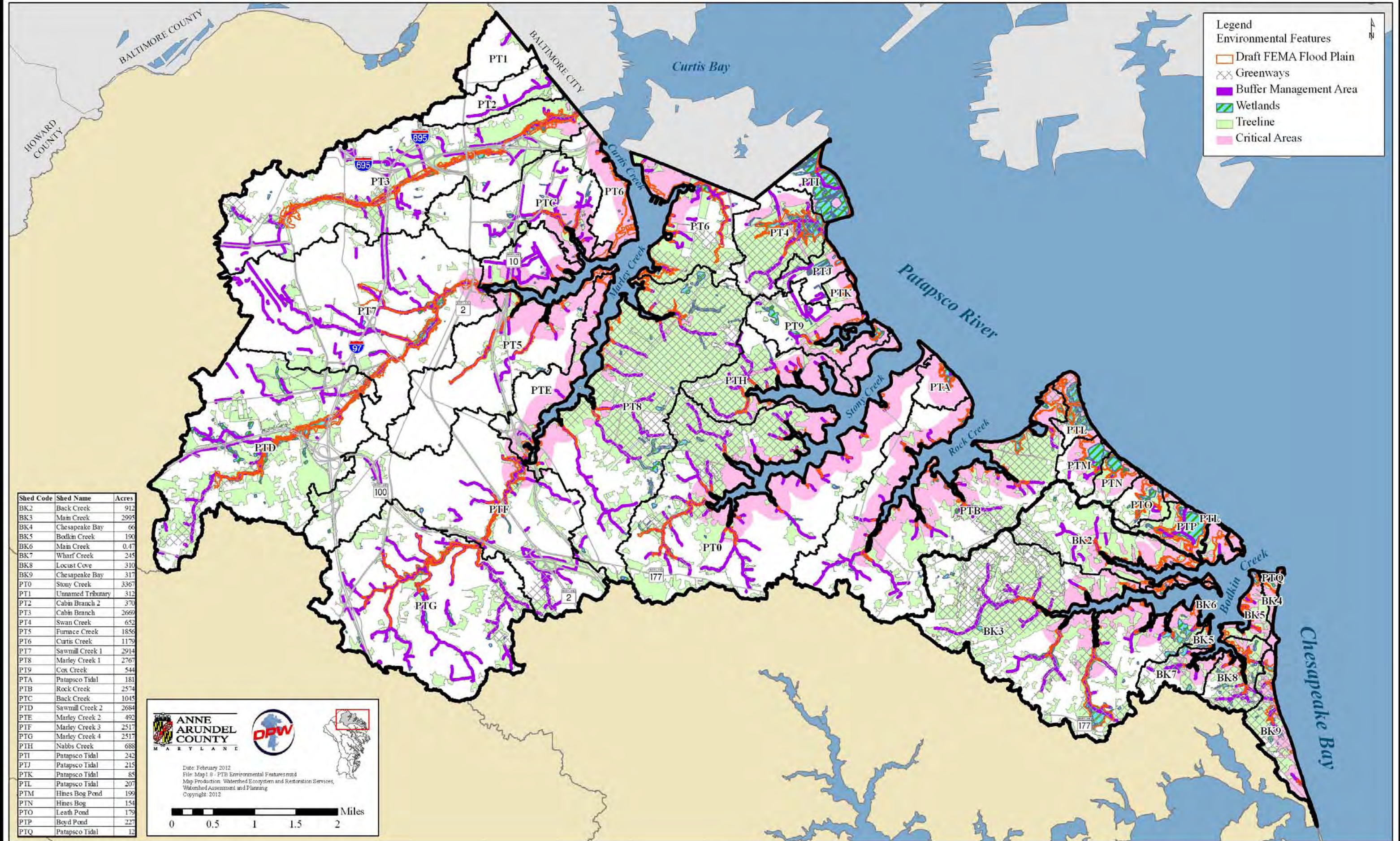
Shed Code	Shed Name	Acres
BK2	Back Creek	912
BK3	Main Creek	2995
BK4	Chesapeake Bay	66
BK5	Bodkin Creek	190
BK6	Main Creek	0.47
BK7	Wharf Creek	245
BK8	Locust Cove	310
BK9	Chesapeake Bay	317
PT0	Stony Creek	3367
PT1	Unnamed Tributary	312
PT2	Cabin Branch 2	370
PT3	Cabin Branch	2669
PT4	Swan Creek	652
PT5	Furnace Creek	1856
PT6	Curtis Creek	1179
PT7	Sawmill Creek 1	2914
PT8	Marley Creek 1	2767
PT9	Cox Creek	544
PTA	Patapsco Tidal	181
PTB	Rock Creek	2574
PTC	Back Creek	1045
PTD	Sawmill Creek 2	2684
PTE	Marley Creek 2	492
PTF	Marley Creek 3	2517
PTG	Marley Creek 4	2517
PTH	Nabbs Creek	688
PTI	Patapsco Tidal	242
PTJ	Patapsco Tidal	215
PTK	Patapsco Tidal	85
PTL	Patapsco Tidal	207
PTM	Hines Bog Pond	199
PTN	Hines Bog	154
PTO	Leath Pond	179
PTP	Boyd Pond	227
PTQ	Patapsco Tidal	12

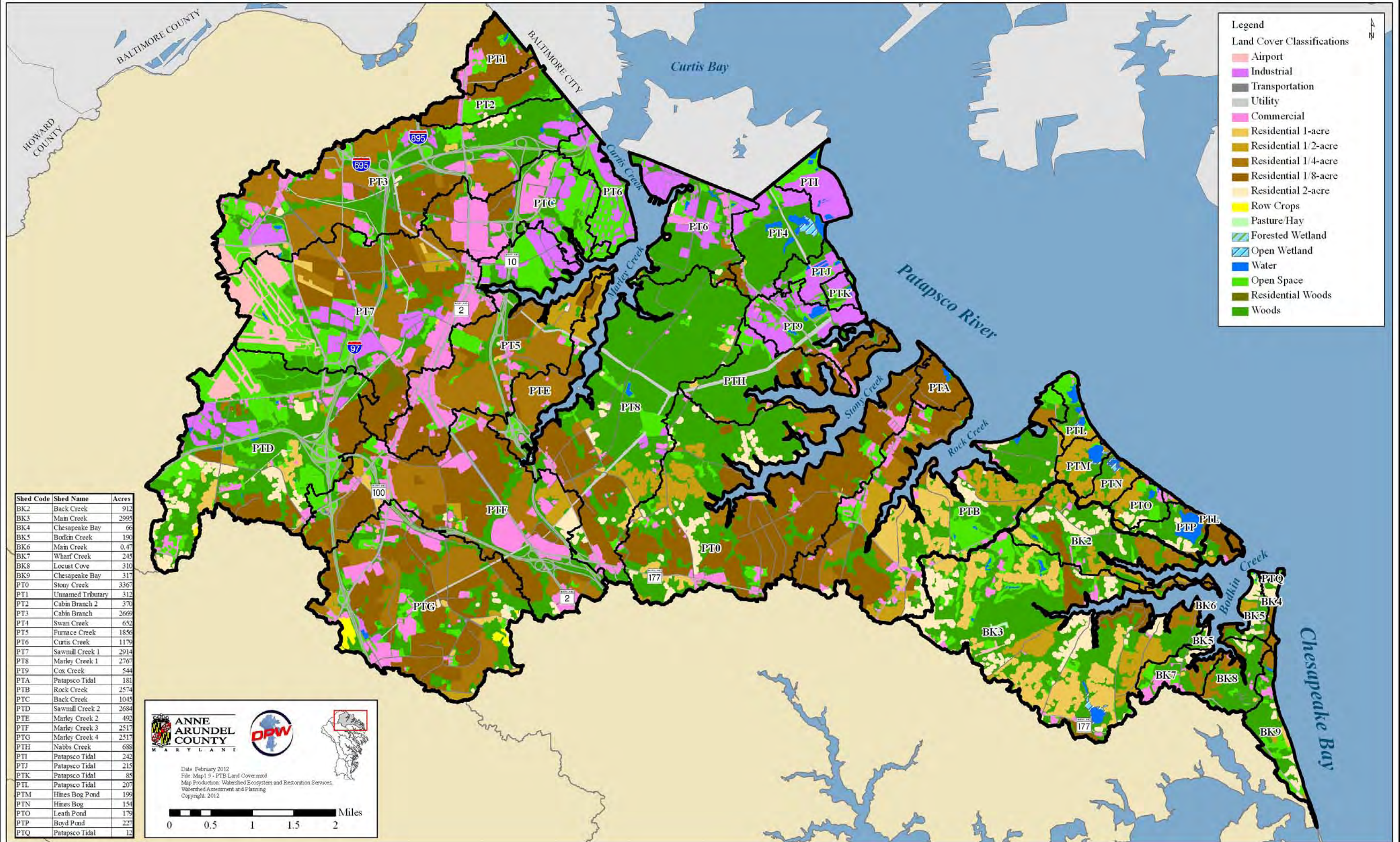
Date: February 2012
 File: Map1.7 - PTE Subwatersheds.mxd
 Map Production: Watershed Ecosystem and Restoration Services,
 Watershed Assessment and Planning
 Copyright: 2012

0 0.5 1 1.5 2 Miles

Map 1.8 – Patapsco Tidal and Bodkin Creek Environmental Features



Map 1.9 – Patapsco Tidal and Bodkin Creek Land Cover



- Legend**
- Land Cover Classifications**
- Airport
 - Industrial
 - Transportation
 - Utility
 - Commercial
 - Residential 1-acre
 - Residential 1/2-acre
 - Residential 1/4-acre
 - Residential 1/8-acre
 - Residential 2-acre
 - Row Crops
 - Pasture/Hay
 - Forested Wetland
 - Open Wetland
 - Water
 - Open Space
 - Residential Woods
 - Woods

Shed Code	Shed Name	Acres
BK2	Back Creek	912
BK3	Main Creek	2995
BK4	Chesapeake Bay	66
BK5	Bodkin Creek	190
BK6	Main Creek	0.47
BK7	Wharf Creek	245
BK8	Locust Cove	310
BK9	Chesapeake Bay	317
PT0	Stony Creek	3367
PT1	Unnamed Tributary	312
PT2	Cabin Branch 2	370
PT3	Cabin Branch	2669
PT4	Swan Creek	652
PT5	Furnace Creek	1856
PT6	Curtis Creek	1179
PT7	Sawmill Creek 1	2914
PT8	Marley Creek 1	2767
PT9	Cox Creek	544
PTA	Patapsco Tidal	181
PTB	Rock Creek	2574
PTC	Back Creek	1045
PTD	Sawmill Creek 2	2684
PTE	Marley Creek 2	492
PTF	Marley Creek 3	2517
PTG	Marley Creek 4	2517
PTI	Nabbs Creek	688
PTI	Patapsco Tidal	242
PTJ	Patapsco Tidal	215
PTK	Patapsco Tidal	85
PTL	Patapsco Tidal	207
PTM	Hines Bog Pond	199
PTN	Hines Bog	154
PTO	Leath Pond	179
PTP	Boyd Pond	227
PTQ	Patapsco Tidal	12

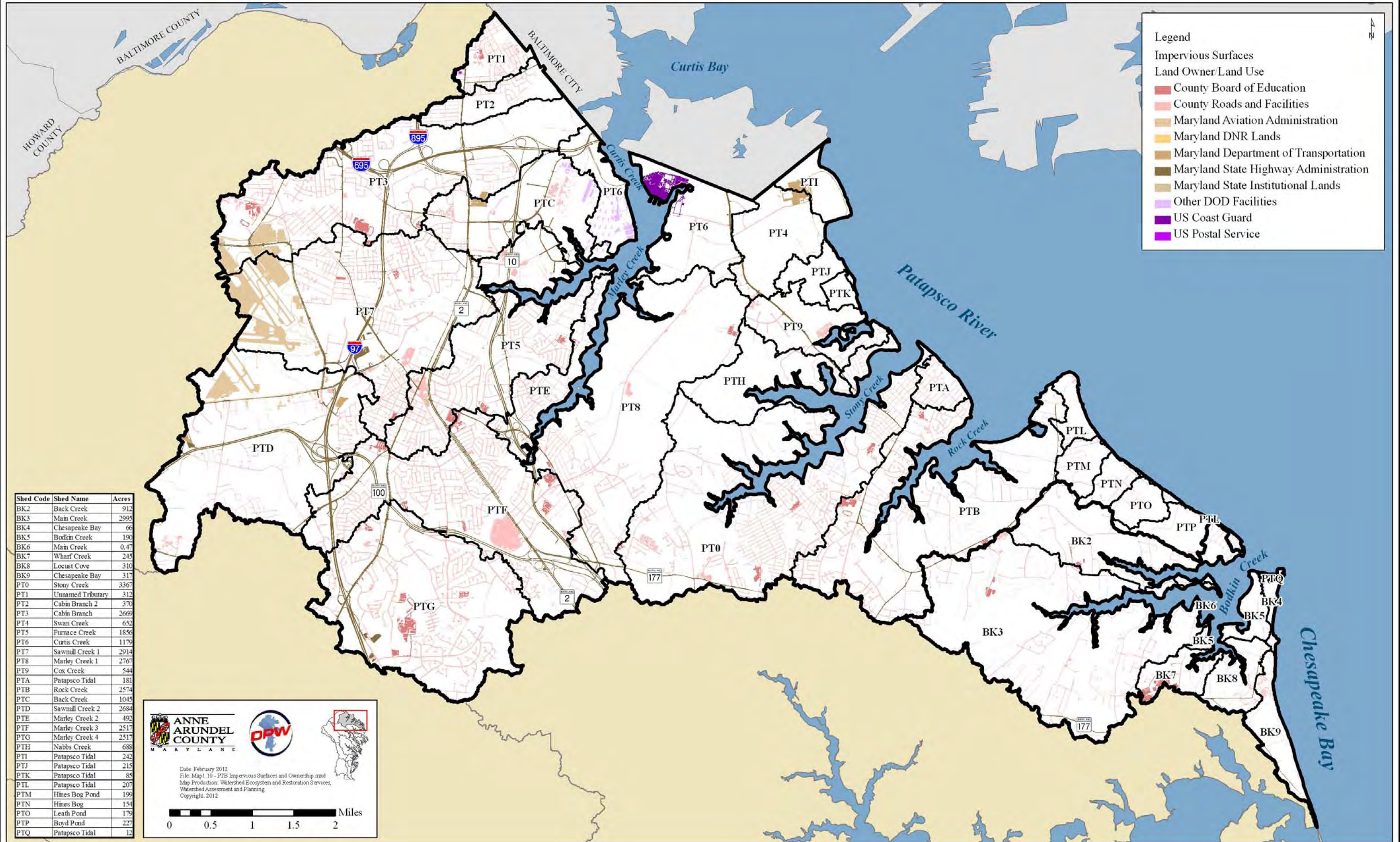
ANNE ARUNDEL COUNTY MARYLAND

DPW

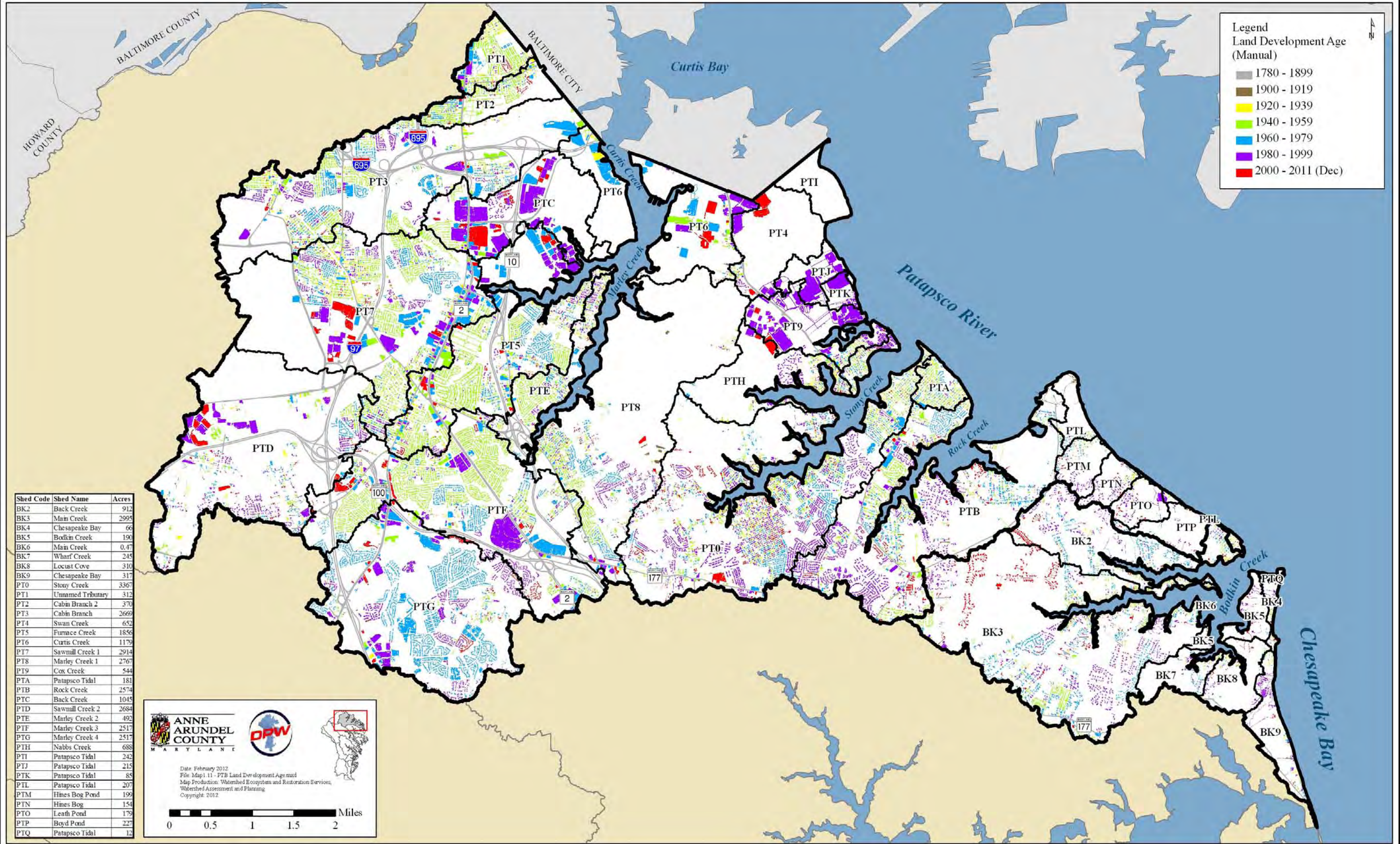
Date: February 2012
 File: Map1.9 - PTB Land Cover.mxd
 Map Production: Watershed Ecosystem and Restoration Services,
 Watershed Assessment and Planning
 Copyright: 2012

0 0.5 1 1.5 2 Miles

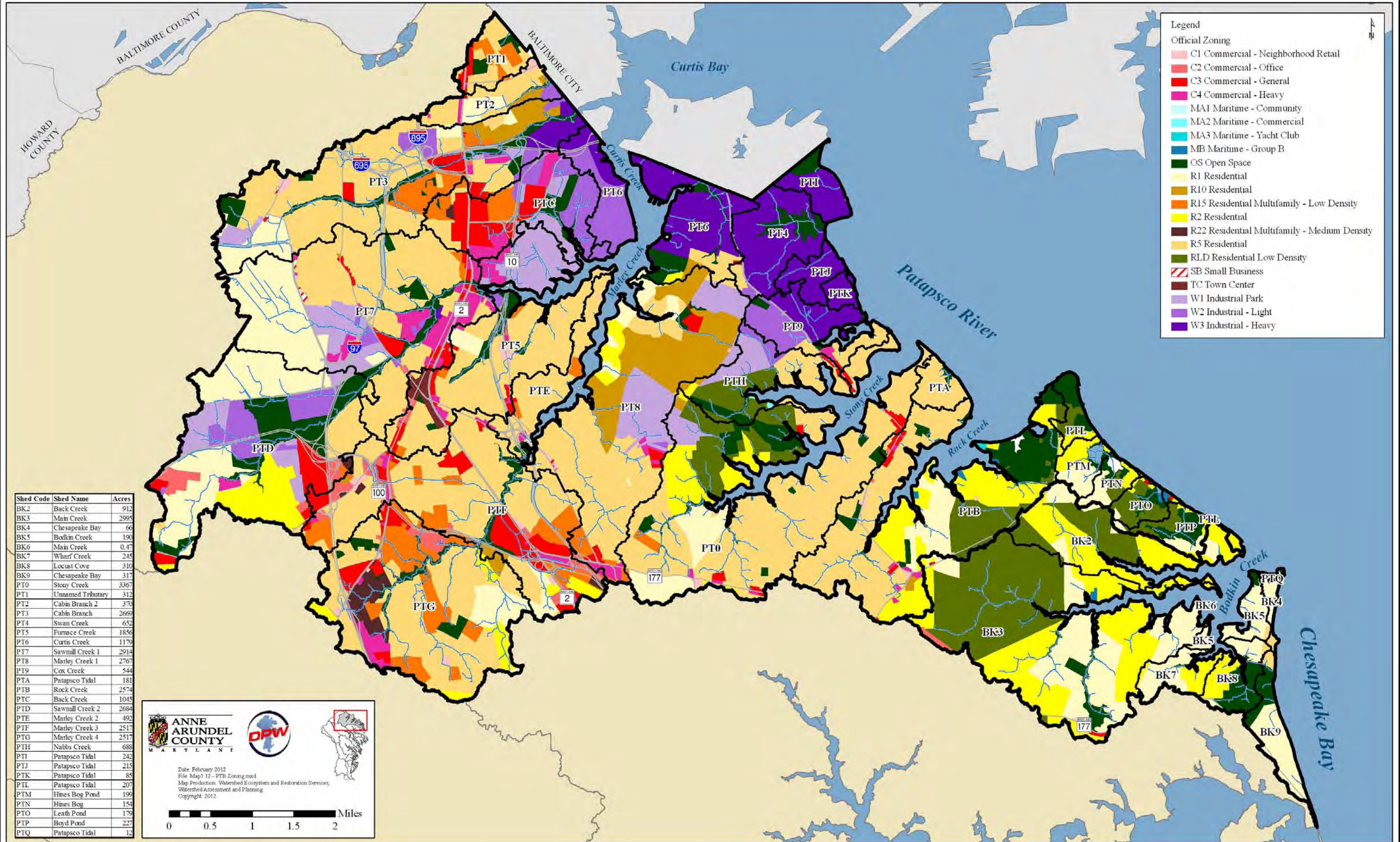
Map 1.10 – Patapsco Tidal and Bodkin Creek Impervious Surfaces and Ownership



Map 1.11 – Patapsco Tidal and Bodkin Creek Land Development Age



Map 1.12 – Patapsco Tidal and Bodkin Creek Zoning



- Legend**
- Official Zoning**
- C1 Commercial - Neighborhood Retail
 - C2 Commercial - Office
 - C3 Commercial - General
 - C4 Commercial - Heavy
 - MA1 Maritime - Community
 - MA2 Maritime - Commercial
 - MA3 Maritime - Yacht Club
 - MB Maritime - Group B
 - OS Open Space
 - R1 Residential
 - R10 Residential
 - R15 Residential Multifamily - Low Density
 - R2 Residential
 - R22 Residential Multifamily - Medium Density
 - R5 Residential
 - RLD Residential Low Density
 - SB Small Business
 - TC Town Center
 - W1 Industrial Park
 - W2 Industrial - Light
 - W3 Industrial - Heavy

Shed Code	Shed Name	Acres
BK2	Back Creek	912
BK3	Main Creek	2995
BK4	Chesapeake Bay	66
BK5	Bodkin Creek	190
BK6	Main Creek	0.47
BK7	Wharf Creek	245
BK8	Locust Cove	310
BK9	Chesapeake Bay	317
PT0	Stony Creek	3367
PT1	Unnamed Tributary	312
PT2	Cabin Branch 2	370
PT3	Cabin Branch	2669
PT4	Swan Creek	652
PT5	Furnace Creek	1856
PT6	Curtis Creek	1179
PT7	Sawmill Creek 1	2914
PT8	Marley Creek 1	2767
PT9	Cox Creek	544
PTA	Patapsco Tidal	181
PTB	Rock Creek	2574
PTC	Back Creek	1045
PTD	Sawmill Creek 2	2684
PTE	Marley Creek 2	492
PTF	Marley Creek 3	2517
PTG	Marley Creek 4	2517
PTI	Nabbs Creek	688
PTJ	Patapsco Tidal	242
PTK	Patapsco Tidal	215
PTL	Patapsco Tidal	85
PTM	Hines Bog Pond	199
PTN	Hines Bog	154
PTO	Leath Pond	179
PTP	Boyd Pond	227
PTQ	Patapsco Tidal	12

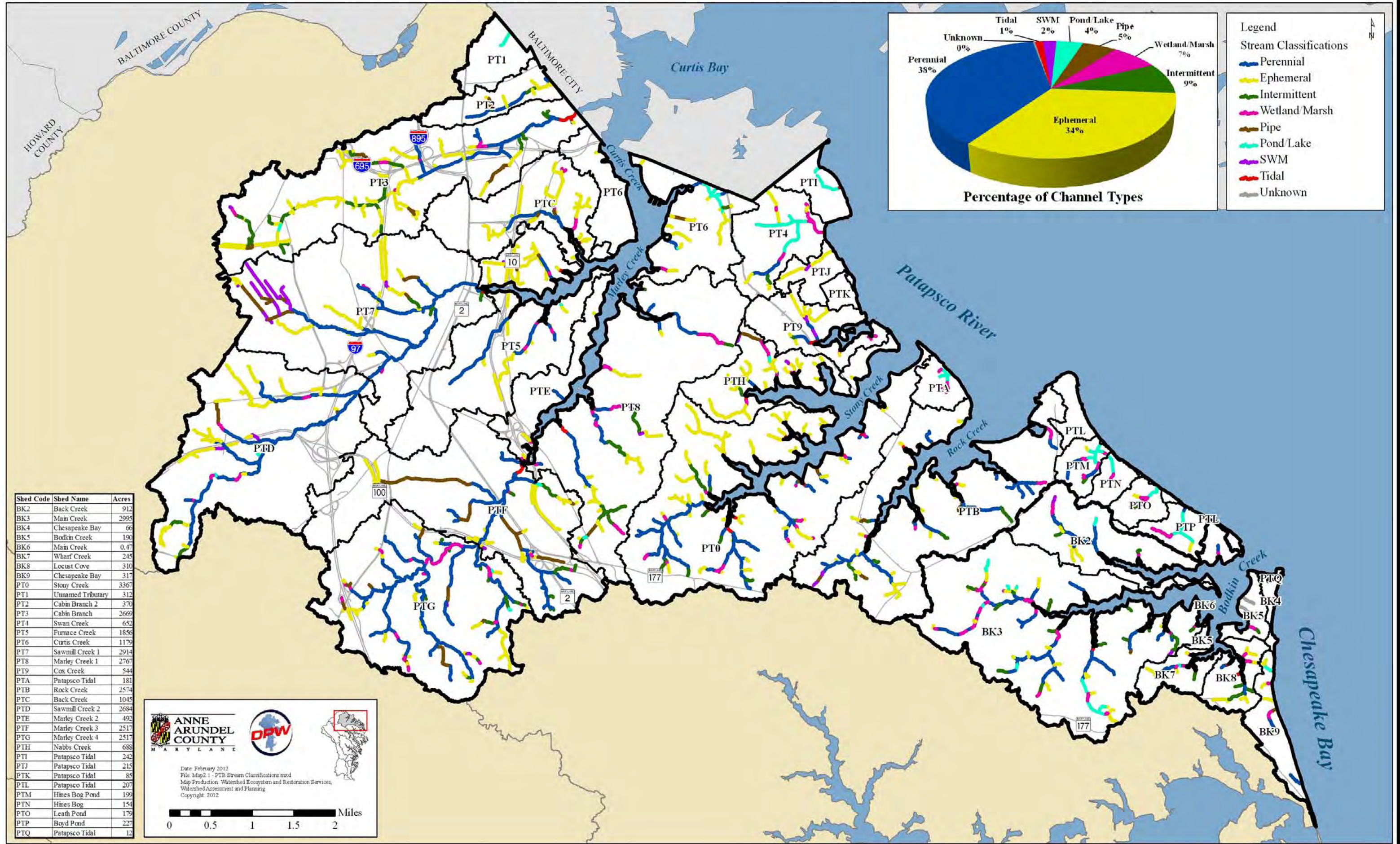
ANNE ARUNDEL COUNTY
MARYLAND

DPW




Date: February 2012
 File: Map1.12 - PTB Zoning.mxd
 Map Production: Watershed Ecosystem and Restoration Services,
 Watershed Assessment and Planning
 Copyright: 2012

0 0.5 1 1.5 2 Miles

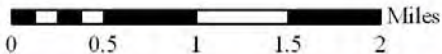
Map 2.1 – Patapsco Tidal and Bodkin Creek Stream Classifications



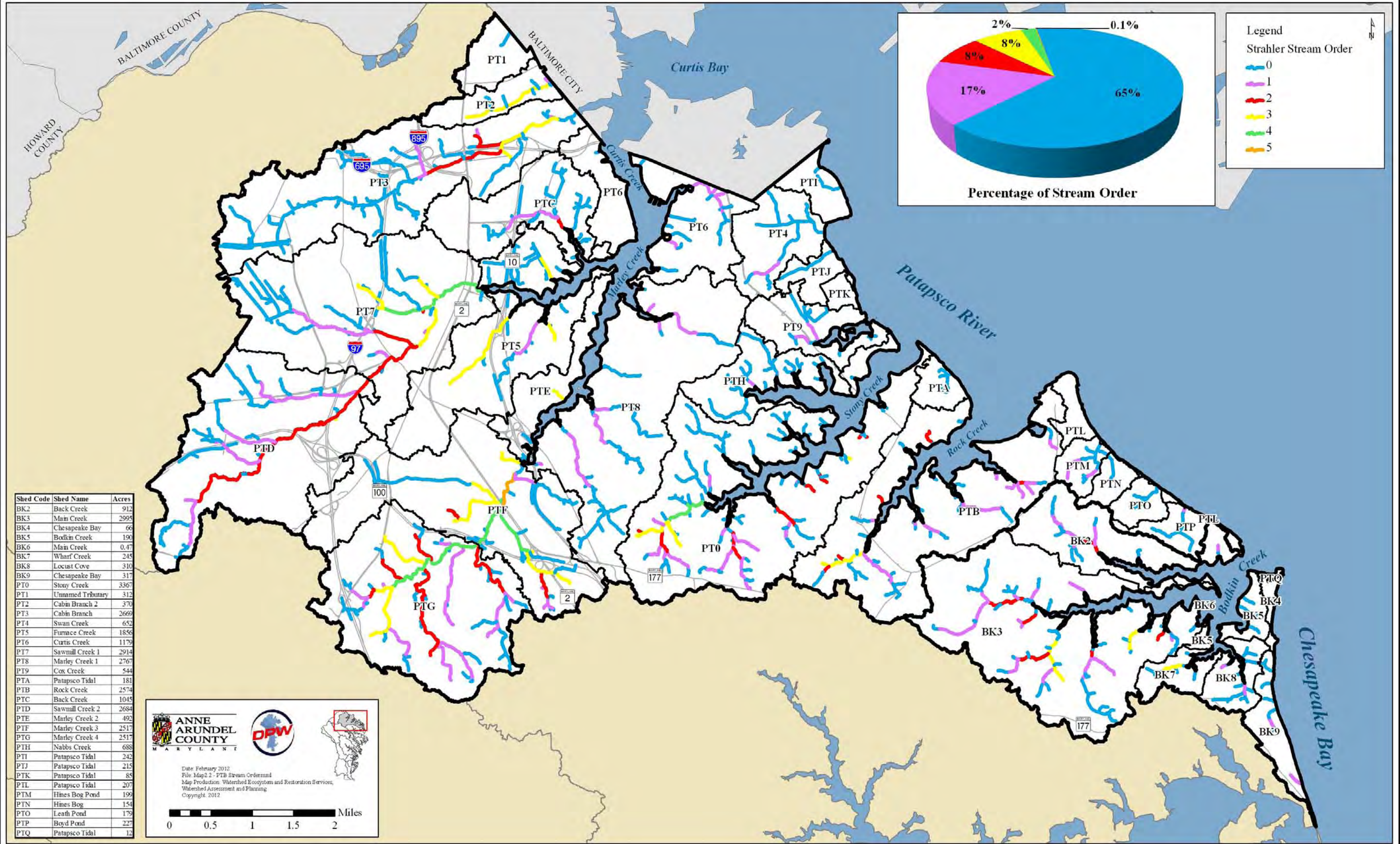
Shed Code	Shed Name	Acres
BK2	Back Creek	912
BK3	Main Creek	2995
BK4	Chesapeake Bay	66
BK5	Bodkin Creek	190
BK6	Main Creek	0.47
BK7	Wharf Creek	245
BK8	Locust Cove	310
BK9	Chesapeake Bay	317
PT0	Stony Creek	3367
PT1	Unnamed Tributary	312
PT2	Cabin Branch 2	370
PT3	Cabin Branch	2669
PT4	Swan Creek	652
PT5	Furnace Creek	1856
PT6	Curtis Creek	1179
PT7	Sawmill Creek 1	2914
PT8	Marley Creek 1	2767
PT9	Cox Creek	544
PTA	Patapsco Tidal	181
PTB	Rock Creek	2574
PTC	Back Creek	1045
PTD	Sawmill Creek 2	2684
PTE	Marley Creek 2	492
PTF	Marley Creek 3	2517
PTG	Marley Creek 4	2517
PTH	Nabbs Creek	688
PTI	Patapsco Tidal	242
PTJ	Patapsco Tidal	215
PTK	Patapsco Tidal	85
PTL	Patapsco Tidal	207
PTM	Hines Bog Pond	199
PTN	Hines Bog	154
PTO	Leath Pond	179
PTP	Boyd Pond	227
PTQ	Patapsco Tidal	12

Date: February 2012
 File: Map2.1 - PTE Stream Classifications.mxd
 Map Production: Watershed Ecosystem and Restoration Services,
 Watershed Assessment and Planning
 Copyright: 2012



Map 2.2 – Patapsco Tidal and Bodkin Creek Stream Order



Shed Code	Shed Name	Acres
BK2	Back Creek	912
BK3	Main Creek	2995
BK4	Chesapeake Bay	66
BK5	Bodkin Creek	190
BK6	Main Creek	0.47
BK7	Wharf Creek	245
BK8	Locust Cove	310
BK9	Chesapeake Bay	317
PT0	Stony Creek	3367
PT1	Unnamed Tributary	312
PT2	Cabin Branch 2	370
PT3	Cabin Branch	2669
PT4	Swan Creek	652
PT5	Furnace Creek	1856
PT6	Curtis Creek	1179
PT7	Sawmill Creek 1	2914
PT8	Marley Creek 1	2767
PT9	Cox Creek	544
PTA	Patapsco Tidal	181
PTB	Rock Creek	2574
PTC	Back Creek	1045
PTD	Sawmill Creek 2	2684
PTE	Marley Creek 2	492
PTF	Marley Creek 3	2517
PTG	Marley Creek 4	2517
PTH	Nabbs Creek	688
PTI	Patapsco Tidal	242
PTJ	Patapsco Tidal	215
PTK	Patapsco Tidal	85
PTL	Patapsco Tidal	207
PTM	Hines Bog Pond	199
PTN	Hines Bog	154
PTO	Leath Pond	179
PTP	Boyd Pond	227
PTQ	Patapsco Tidal	12

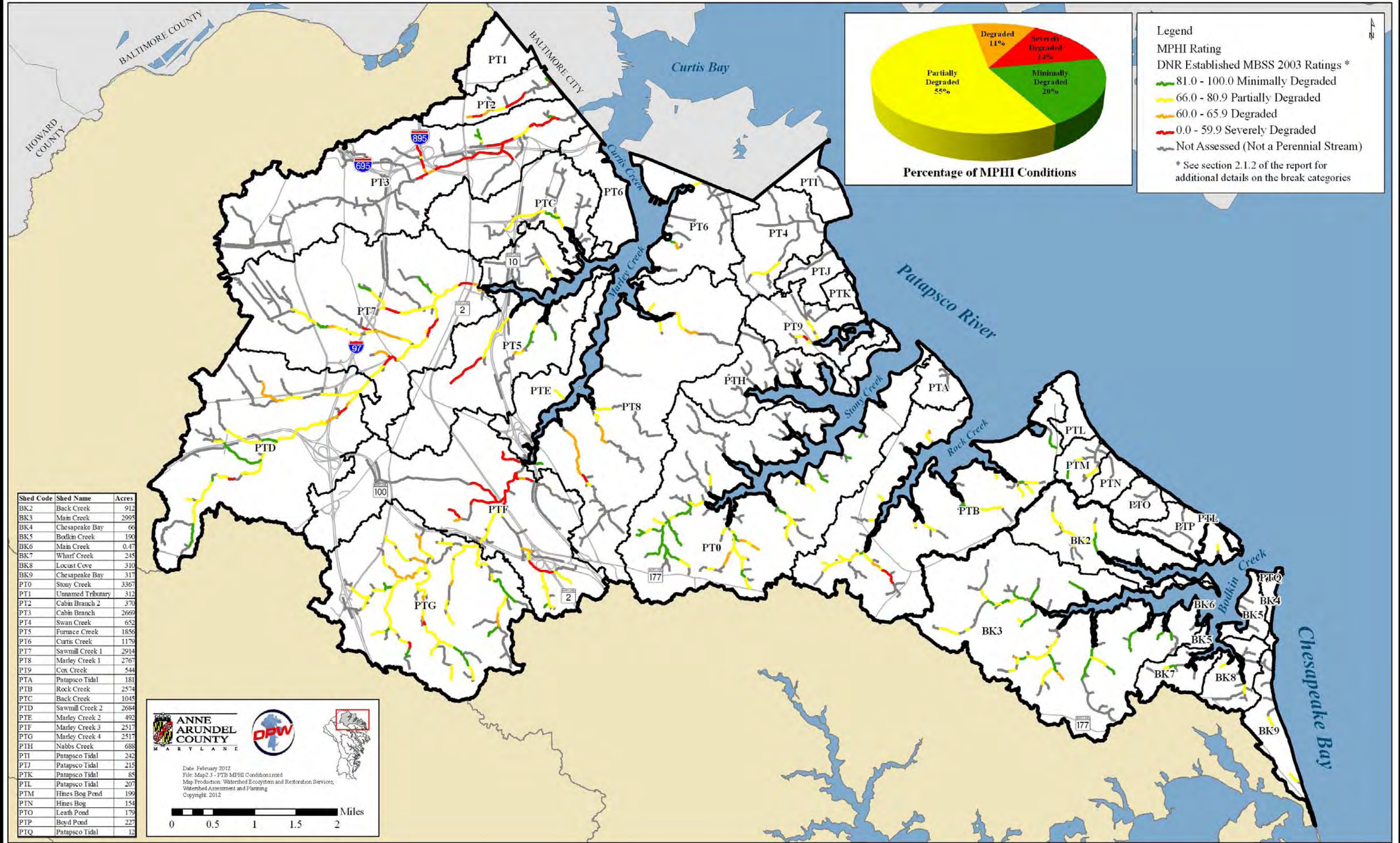
ANNE ARUNDEL COUNTY MARYLAND

DPW

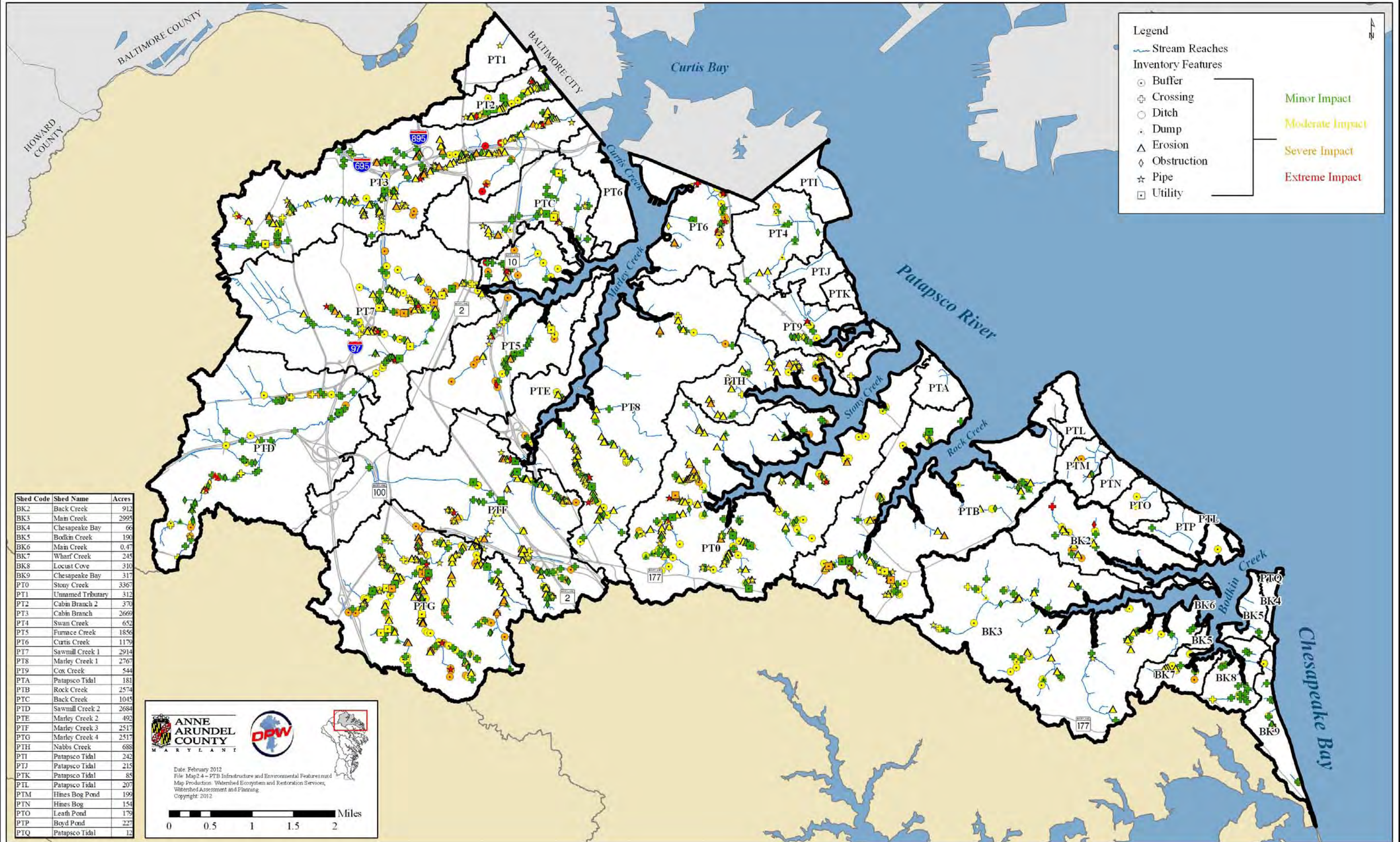
Date: February 2012
 File: Map2.2 - PTB Stream Order.mxd
 Map Production: Watershed Ecosystem and Restoration Services,
 Watershed Assessment and Planning
 Copyright: 2012

0 0.5 1 1.5 2 Miles

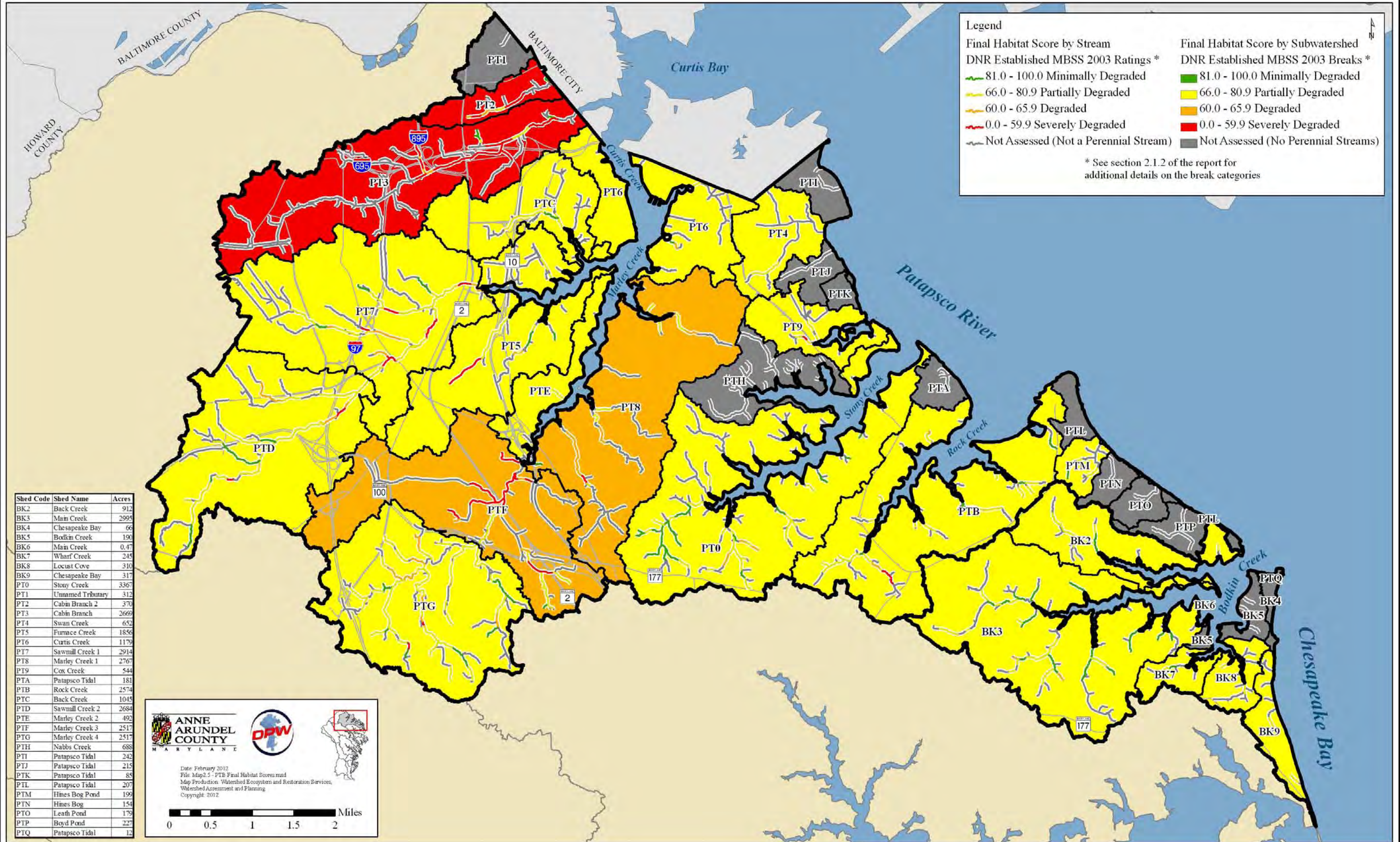
Map 2.3 – Patapsco Tidal and Bodkin Creek MPHI Conditions



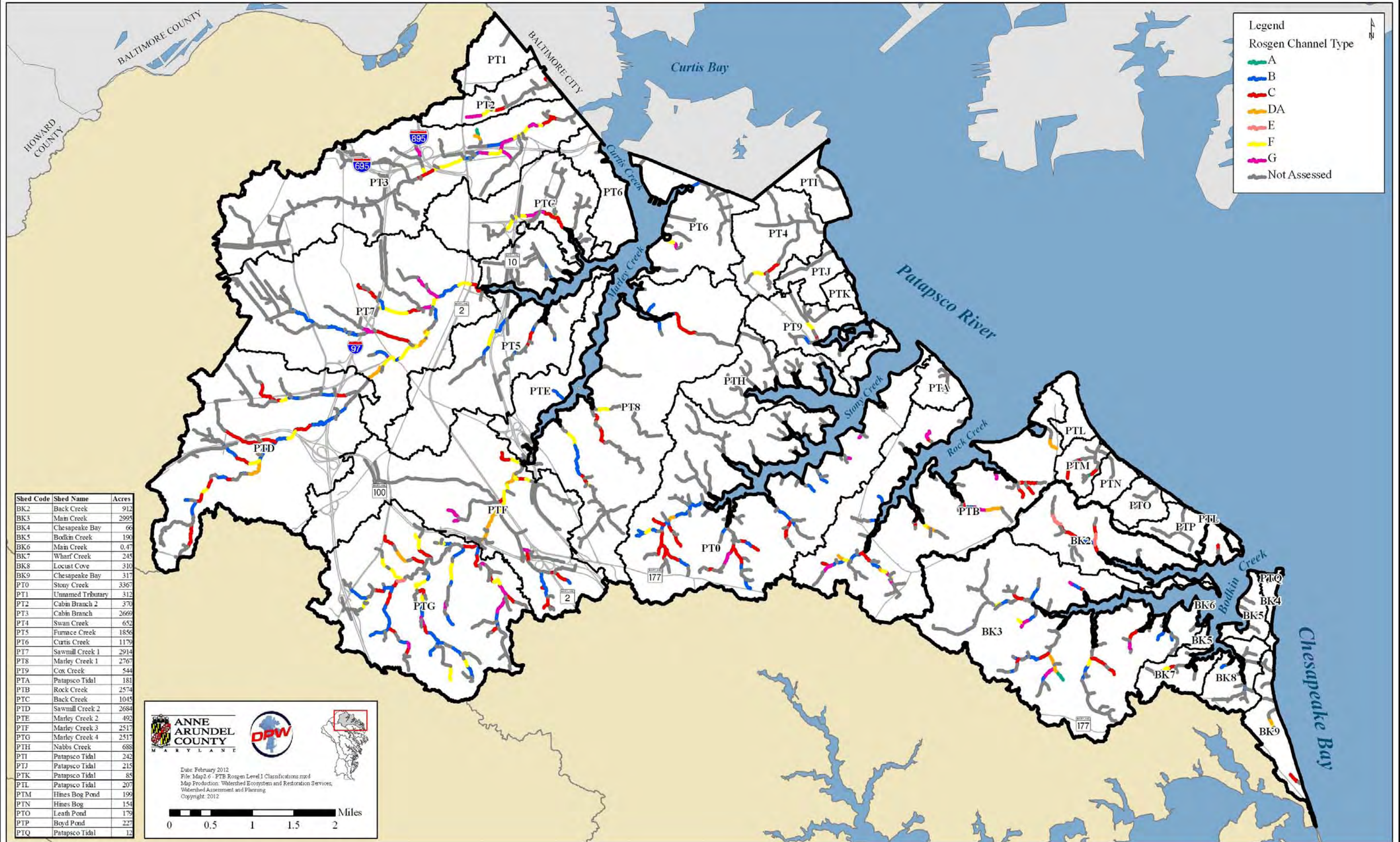
Map 2.4 – Patapsco Tidal and Bodkin Creek Infrastructure and Environmental Features



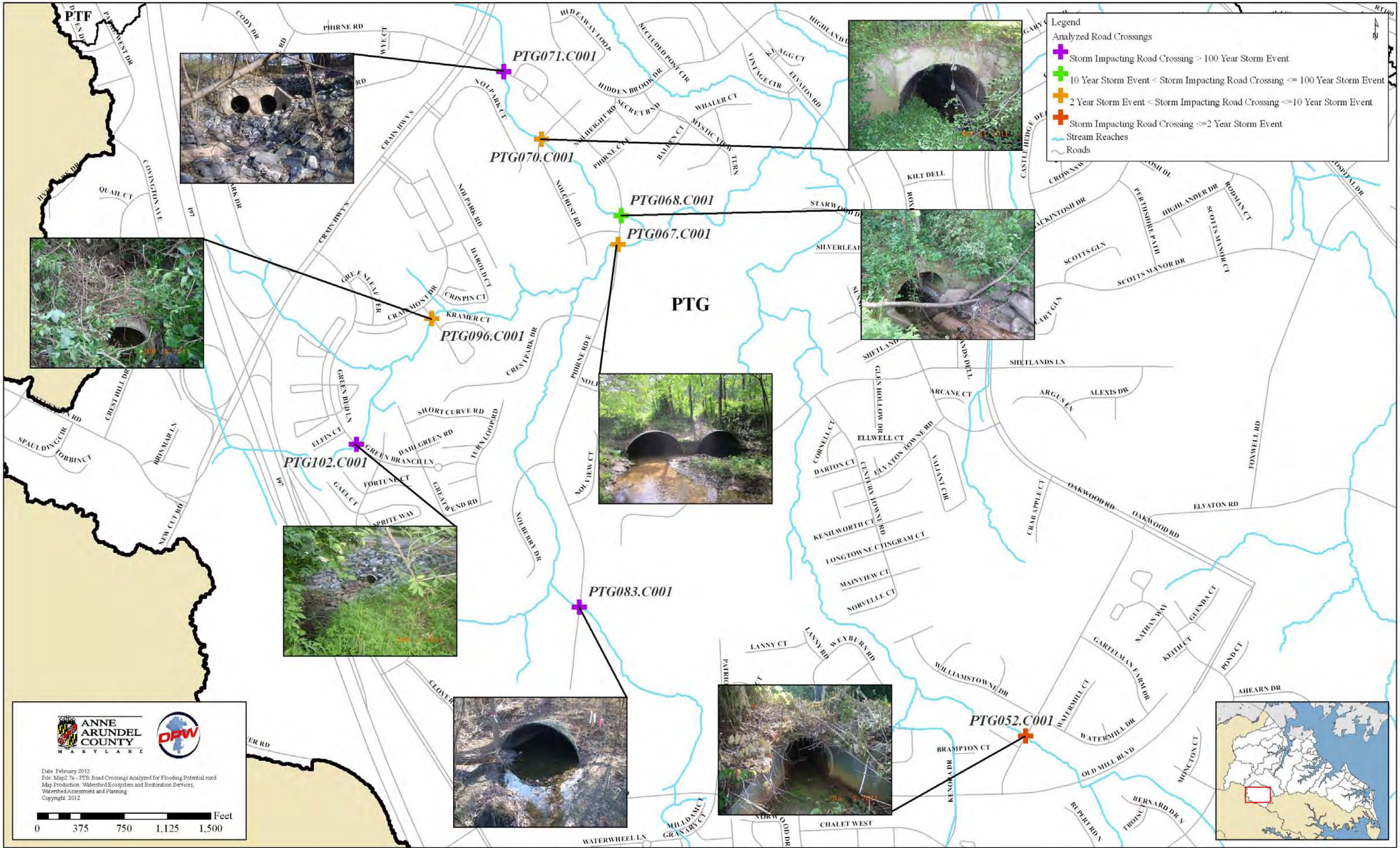
Map 2.5 – Patapsco Tidal and Bodkin Creek Final Habitat Scores



Map 2.6 – Patapsco Tidal and Bodkin Creek Rosgen Level I Classifications



Map 2.7a – Patapsco Tidal and Bodkin Creek Location of Road Crossings Analyzed for Flooding Potential



Legend

- Analyzed Road Crossings
- Storm Impacting Road Crossing > 100 Year Storm Event
- 10 Year Storm Event < Storm Impacting Road Crossing <= 100 Year Storm Event
- 2 Year Storm Event < Storm Impacting Road Crossing <= 10 Year Storm Event
- Storm Impacting Road Crossing <= 2 Year Storm Event
- Stream Reaches
- Roads

ANNE ARUNDEL COUNTY MARYLAND

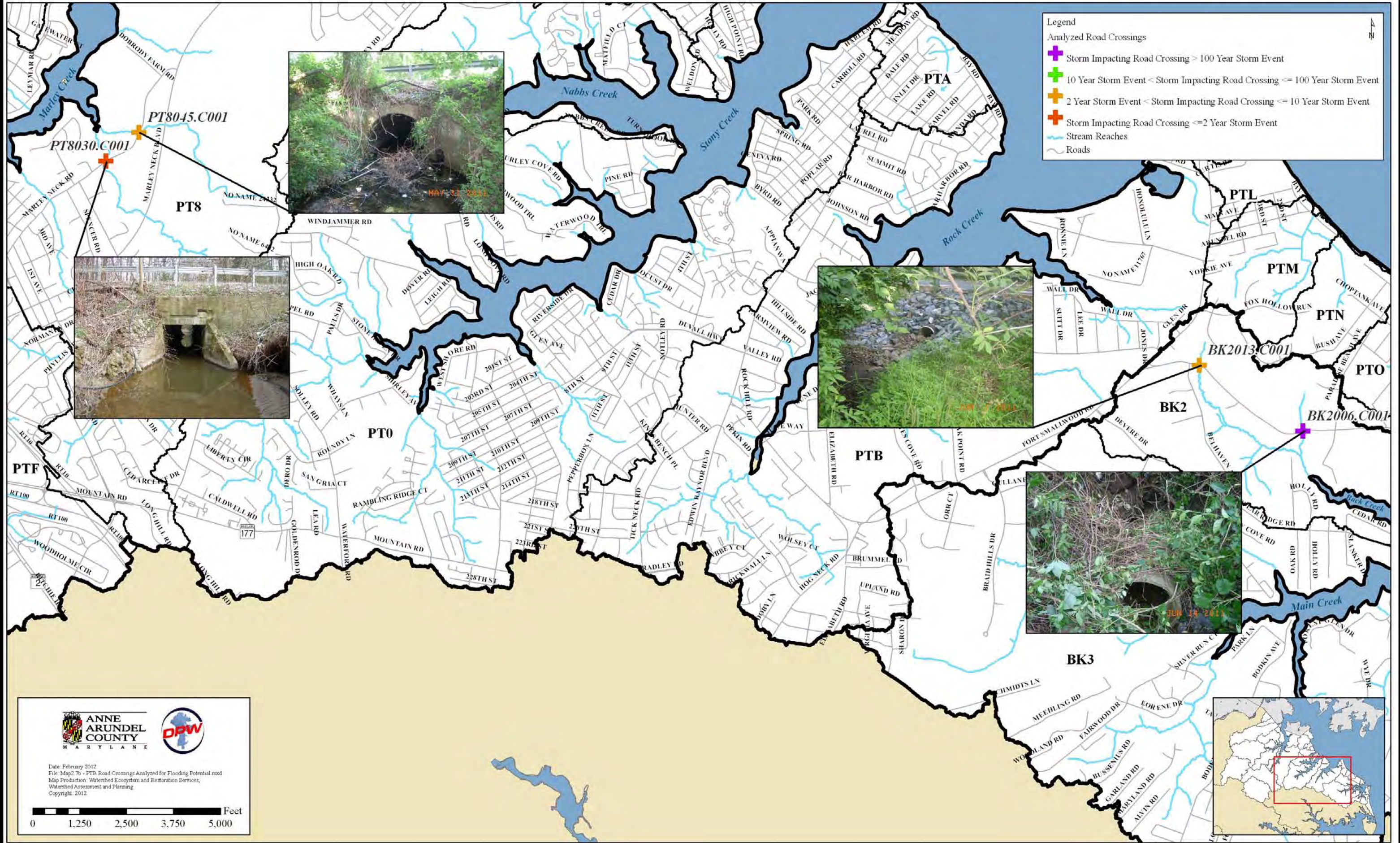
DRW

Date: February 2012
 File: Map2.7a - PTB Road Crossings Analyzed for Flooding Potential.mxd
 Map Production: Watershed Ecosystem and Restoration Services,
 Watershed Assessment and Planning
 Copyright: 2012

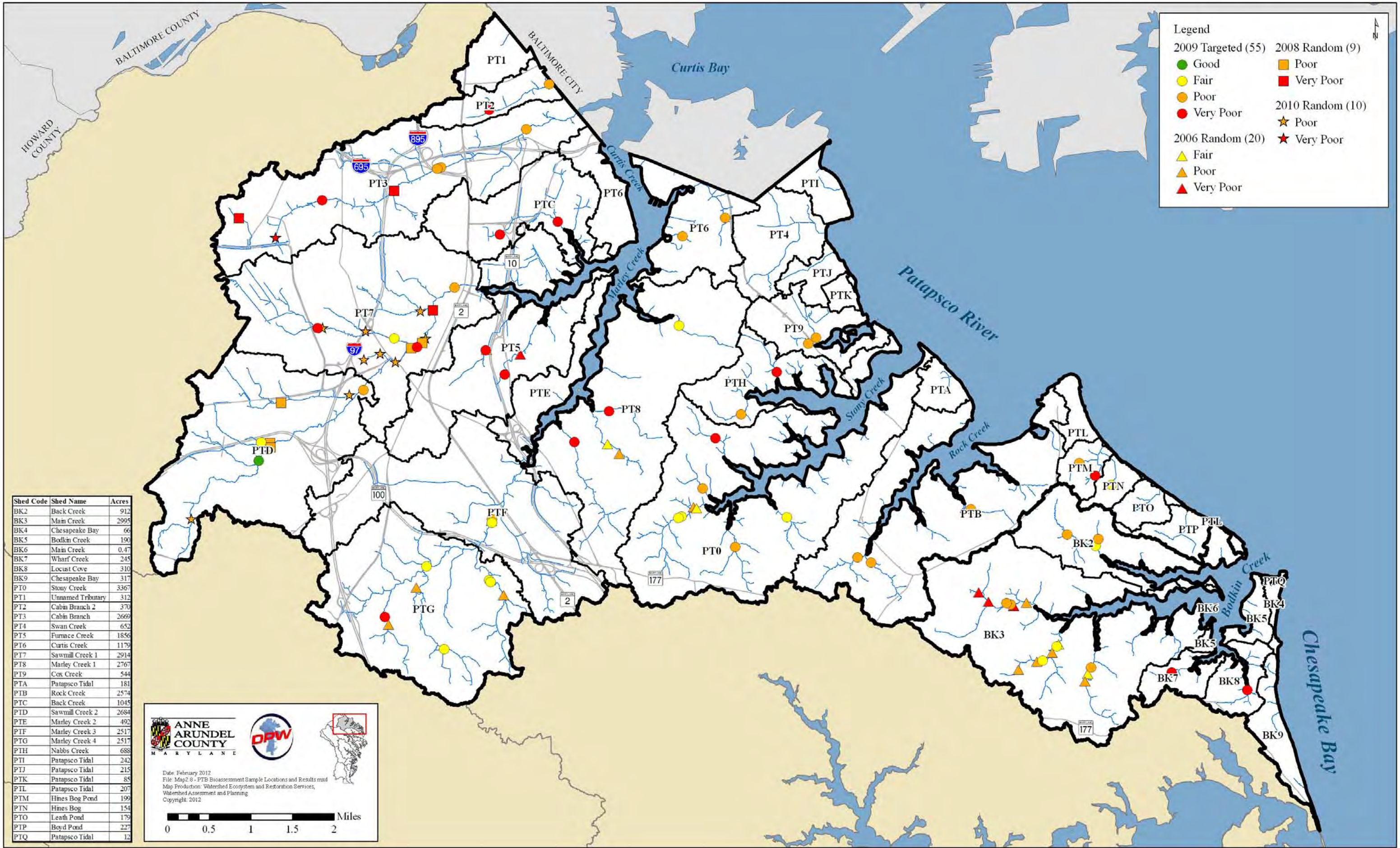
0 375 750 1,125 1,500 Feet



Map 2.7b – Patapsco Tidal and Bodkin Creek Location of Road Crossings Analyzed for Flooding Potential



Map 2.8 – Patapsco Tidal and Bodkin Creek Bioassessment Sample Locations and Results



Legend

2009 Targeted (55)	2008 Random (9)
● Good	■ Poor
● Fair	■ Very Poor
● Poor	★ 2010 Random (10)
● Very Poor	★ Poor
▲ 2006 Random (20)	★ Very Poor
▲ Fair	
▲ Poor	
▲ Very Poor	

Shed Code	Shed Name	Acres
BK2	Back Creek	912
BK3	Main Creek	2995
BK4	Chesapeake Bay	66
BK5	Bodkin Creek	190
BK6	Main Creek	0.47
BK7	Wharf Creek	245
BK8	Locust Cove	310
BK9	Chesapeake Bay	317
PT0	Stony Creek	3367
PT1	Unnamed Tributary	312
PT2	Cabin Branch 2	370
PT3	Cabin Branch	2669
PT4	Swan Creek	652
PT5	Furnace Creek	1856
PT6	Curtis Creek	1179
PT7	Sawmill Creek 1	2914
PT8	Marley Creek 1	2767
PT9	Cox Creek	544
PTA	Patapsco Tidal	181
PTB	Rock Creek	2574
PTC	Back Creek	1045
PTD	Sawmill Creek 2	2684
PTE	Marley Creek 2	492
PTF	Marley Creek 3	2517
PTG	Marley Creek 4	2517
PTI	Nabbs Creek	688
PTJ	Patapsco Tidal	242
PTK	Patapsco Tidal	215
PTL	Patapsco Tidal	85
PTM	Hines Bog Pond	199
PTN	Hines Bog	154
PTO	Leath Pond	179
PTP	Boyd Pond	227
PTQ	Patapsco Tidal	12

ANNE ARUNDEL COUNTY MARYLAND

DPW

Date: February 2012
 File: Map2.8 - PTB Bioassessment Sample Locations and Results.mxd
 Map Production: Watershed Ecosystem and Restoration Services,
 Watershed Assessment and Planning
 Copyright: 2012

0 0.5 1 1.5 2 Miles

Map 2.9 – Patapsco Tidal and Bodkin Creek Subwatershed Ratings for Aquatic Resource Indicators

Shed Code	Shed Name	Acres
BK2	Back Creek	912
BK3	Main Creek	2995
BK4	Chesapeake Bay	66
BK5	Bodkin Creek	190
BK6	Main Creek	0.47
BK7	Wharf Creek	245
BK8	Locust Cove	310
BK9	Chesapeake Bay	317
PT0	Stony Creek	3367
PT1	Unnamed Tributary	312
PT2	Cabin Branch 2	370
PT3	Cabin Branch	2669
PT4	Swan Creek	652
PT5	Furnace Creek	1856
PT6	Curtis Creek	1179
PT7	Sawmill Creek 1	2914
PT8	Marley Creek 1	2767
PT9	Cox Creek	544
PTA	Patapsco Tidal	181
PTB	Rock Creek	2574
PTC	Back Creek	1045
PTD	Sawmill Creek 2	2684
PTE	Marley Creek 2	492
PTF	Marley Creek 3	2517
PTG	Marley Creek 4	2517
PTH	Nabbs Creek	688
PTI	Patapsco Tidal	242
PTJ	Patapsco Tidal	215
PTK	Patapsco Tidal	85
PTL	Patapsco Tidal	207
PTM	Hines Bog Pond	199
PTN	Hines Bog	154
PTO	Leath Pond	179
PTP	Boyd Pond	227
PTQ	Patapsco Tidal	12

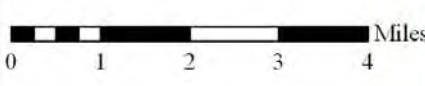
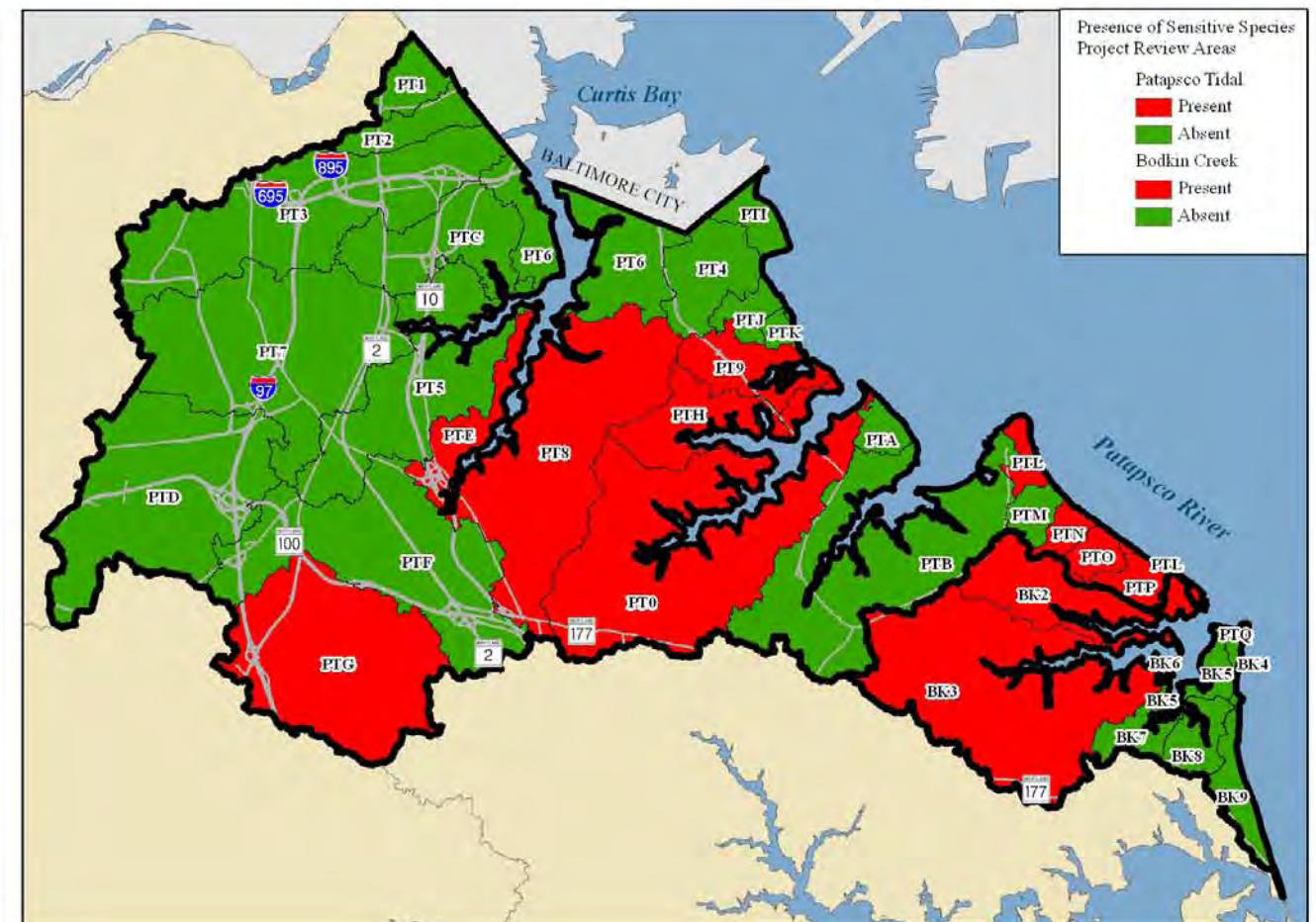
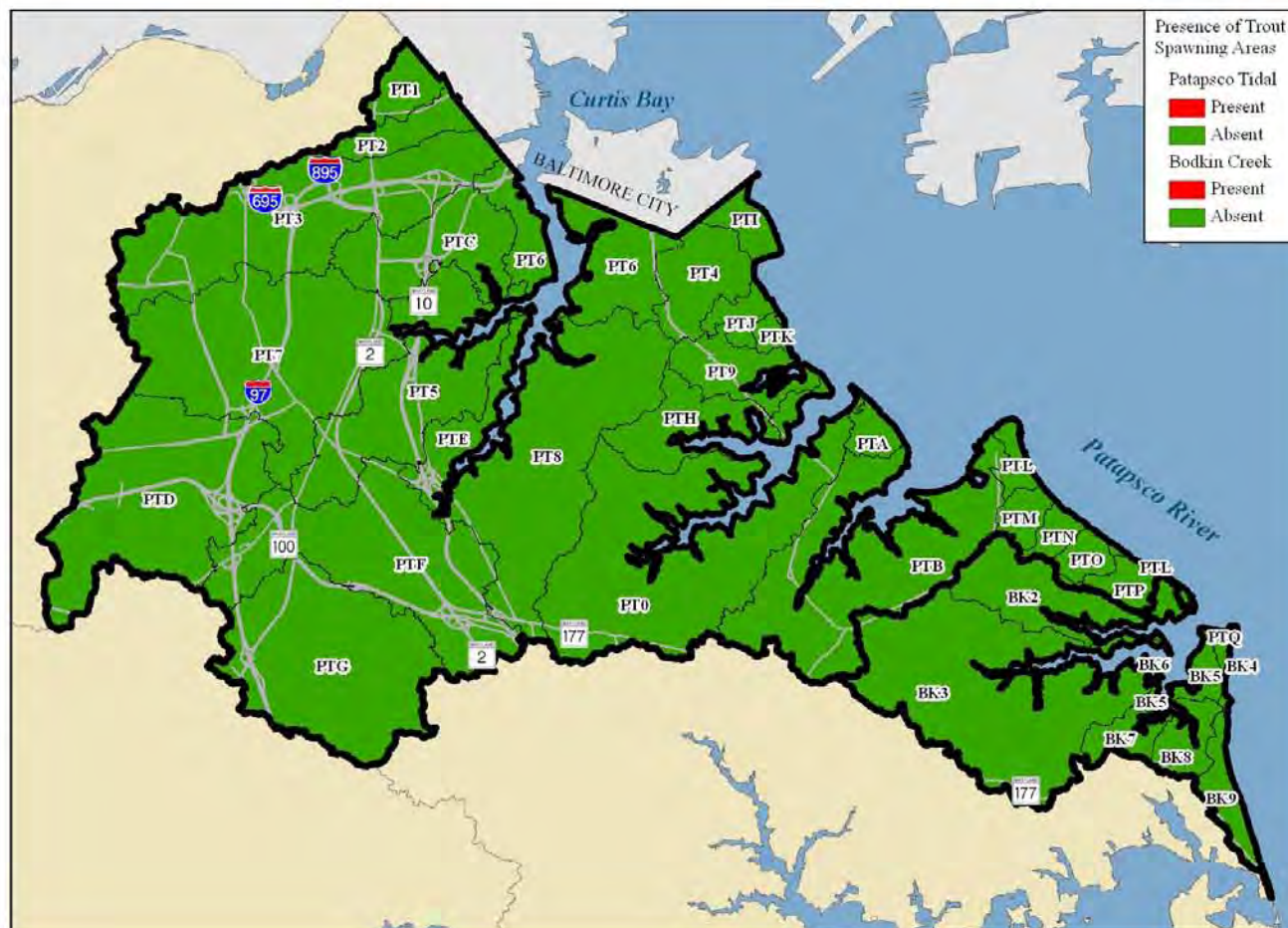
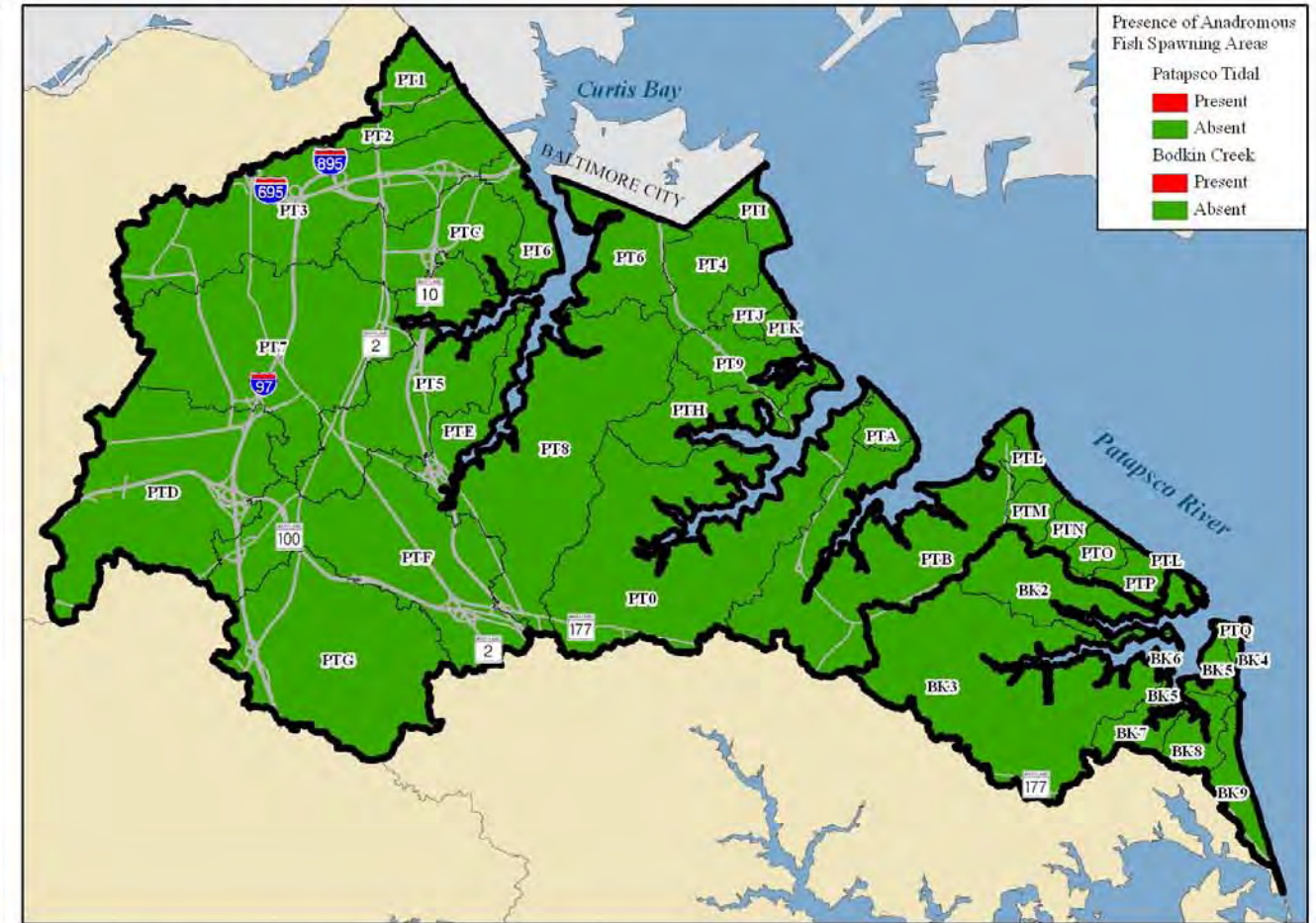
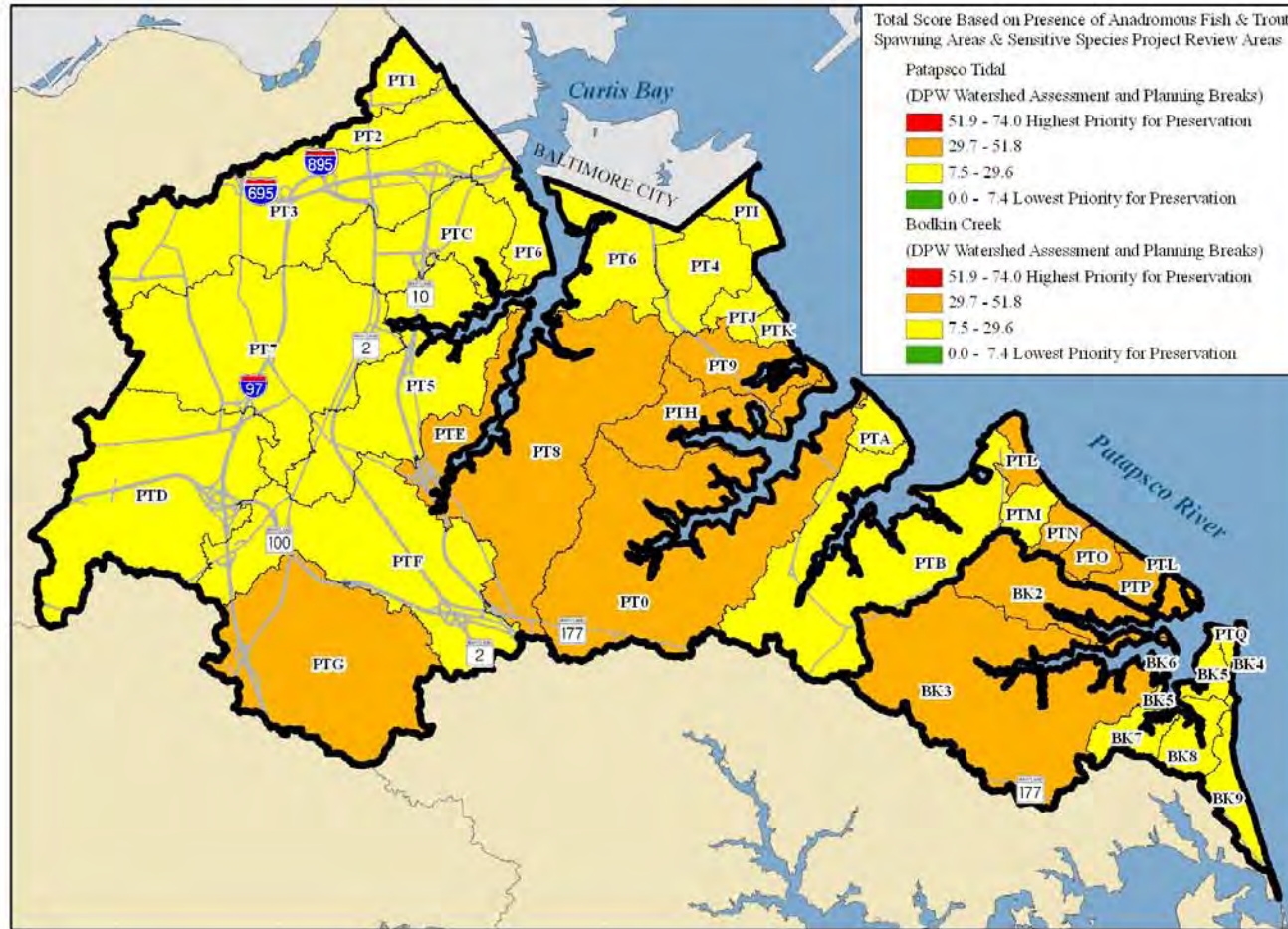
Total Score Based on Presence of Anadromous Fish & Trout Spawning Areas & Sensitive Species Project Review Areas

Patapsco Tidal
(DPW Watershed Assessment and Planning Breaks)

- 51.9 - 74.0 Highest Priority for Preservation
- 29.7 - 51.8
- 7.5 - 29.6
- 0.0 - 7.4 Lowest Priority for Preservation

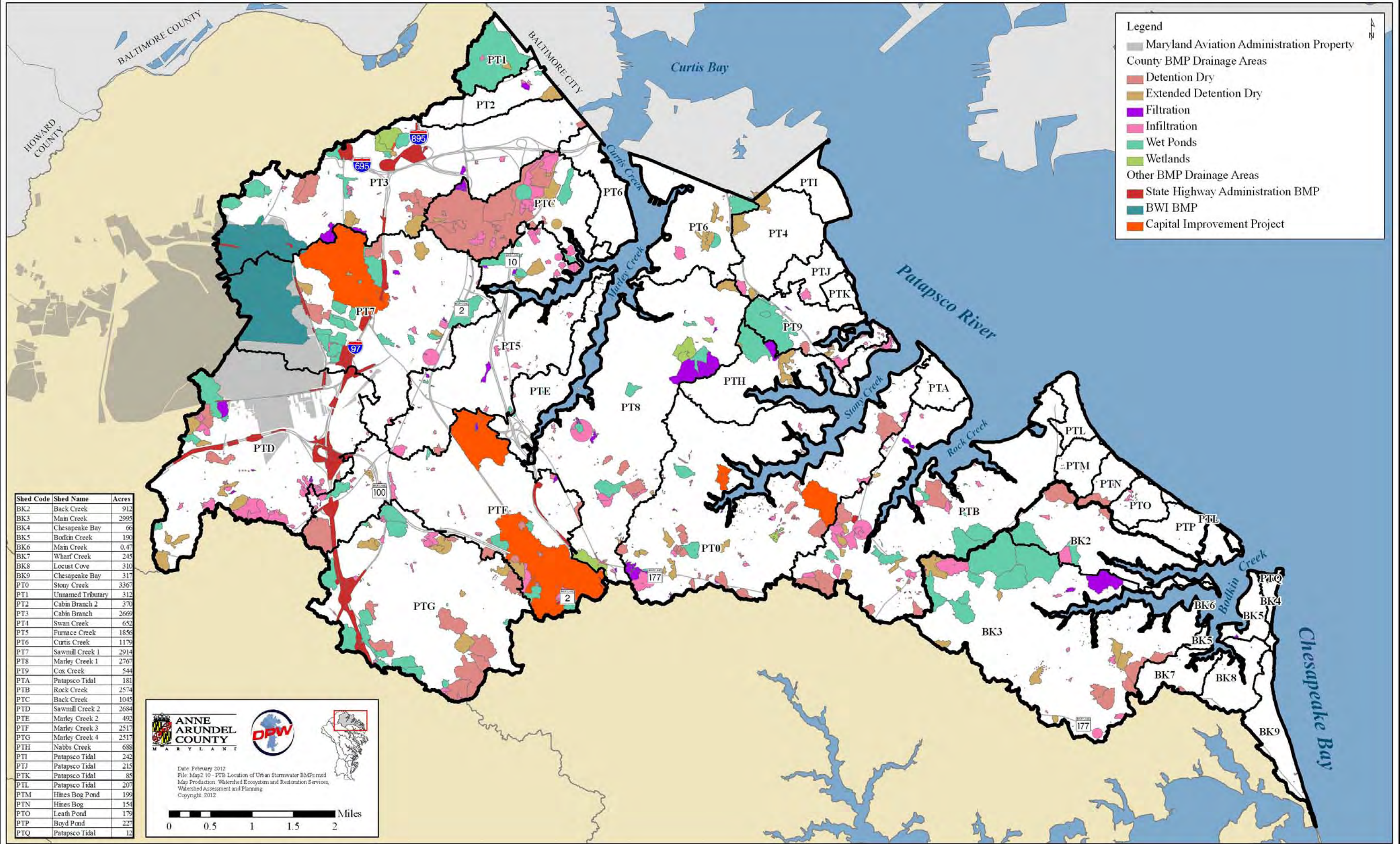
Bodkin Creek
(DPW Watershed Assessment and Planning Breaks)

- 51.9 - 74.0 Highest Priority for Preservation
- 29.7 - 51.8
- 7.5 - 29.6
- 0.0 - 7.4 Lowest Priority for Preservation






Date: February 2012
 File: Map2.9 - PTE Subwatershed Ratings for Aquatic Resource Indicators.mxd
 Map Production: Watershed Ecosystems and Restoration Services,
 Watershed Assessment and Planning
 Copyright: 2012

Map 2.10 – Patapsco Tidal and Bodkin Creek Location of Urban Stormwater BMPs

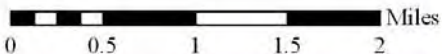


- Legend**
- Maryland Aviation Administration Property
 - County BMP Drainage Areas
 - Detention Dry
 - Extended Detention Dry
 - Filtration
 - Infiltration
 - Wet Ponds
 - Wetlands
 - Other BMP Drainage Areas
 - State Highway Administration BMP
 - BWI BMP
 - Capital Improvement Project

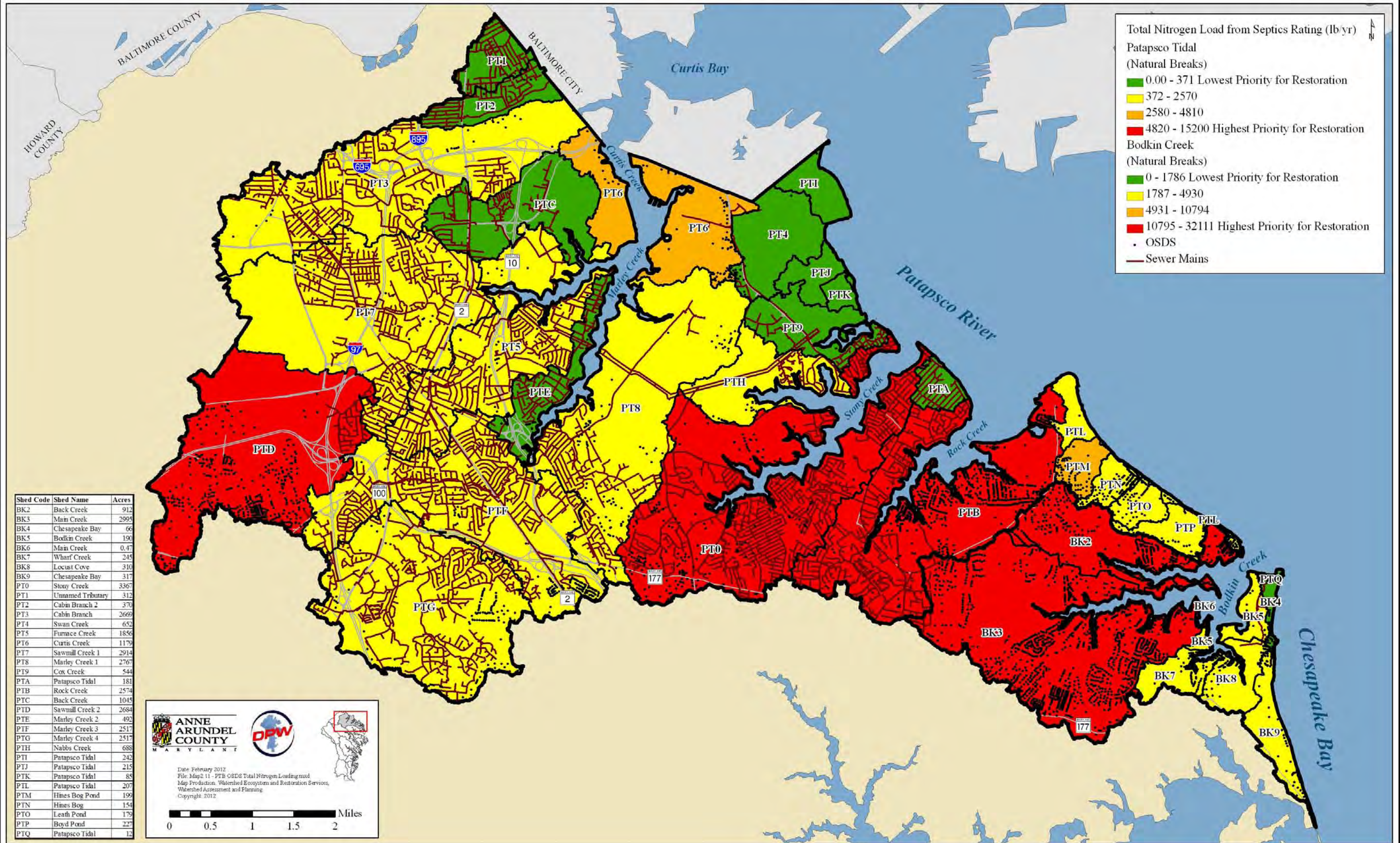
Shed Code	Shed Name	Acres
BK2	Back Creek	912
BK3	Main Creek	2995
BK4	Chesapeake Bay	66
BK5	Bodkin Creek	190
BK6	Main Creek	0.47
BK7	Wharf Creek	245
BK8	Locust Cove	310
BK9	Chesapeake Bay	317
PT0	Stony Creek	3367
PT1	Unnamed Tributary	312
PT2	Cabin Branch 2	370
PT3	Cabin Branch	2669
PT4	Swan Creek	652
PT5	Furnace Creek	1856
PT6	Curtis Creek	1179
PT7	Sawmill Creek 1	2914
PT8	Marley Creek 1	2767
PT9	Cox Creek	544
PTA	Patapsco Tidal	181
PTB	Rock Creek	2574
PTC	Back Creek	1045
PTD	Sawmill Creek 2	2684
PTE	Marley Creek 2	492
PTF	Marley Creek 3	2517
PTG	Marley Creek 4	2517
PTH	Nabbs Creek	688
PTI	Patapsco Tidal	242
PTJ	Patapsco Tidal	215
PTK	Patapsco Tidal	85
PTL	Patapsco Tidal	207
PTM	Hines Bog Pond	199
PTN	Hines Bog	154
PTO	Leath Pond	179
PTP	Boyd Pond	227
PTQ	Patapsco Tidal	12

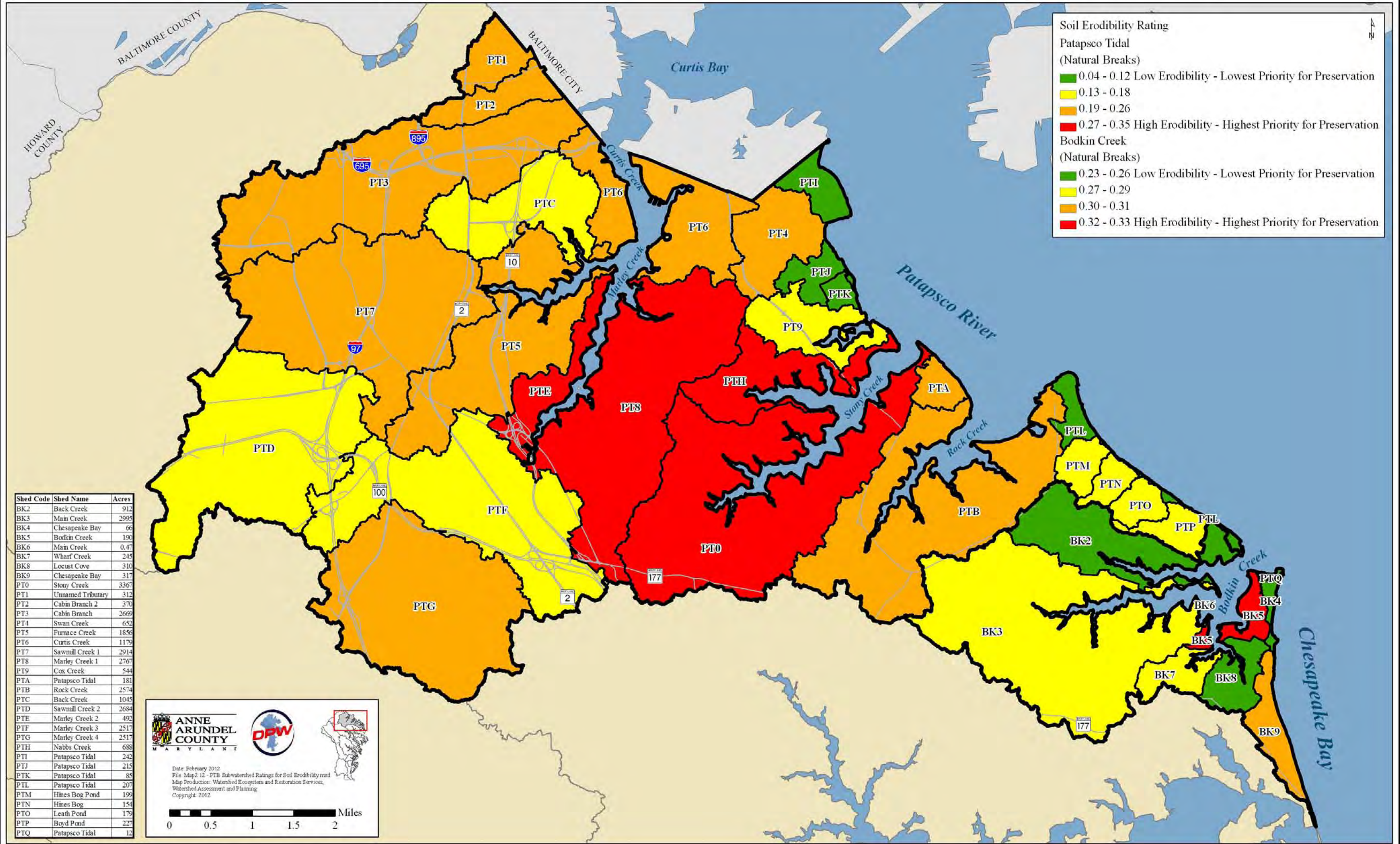
Date: February 2012
 File: Map2.10 - PTB Location of Urban Stormwater BMPs.mxd
 Map Production: Watershed Ecosystem and Restoration Services,
 Watershed Assessment and Planning
 Copyright: 2012



Map 2.11 – Patapsco Tidal and Bodkin Creek OSDS Total Nitrogen Loading

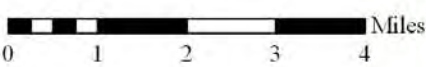
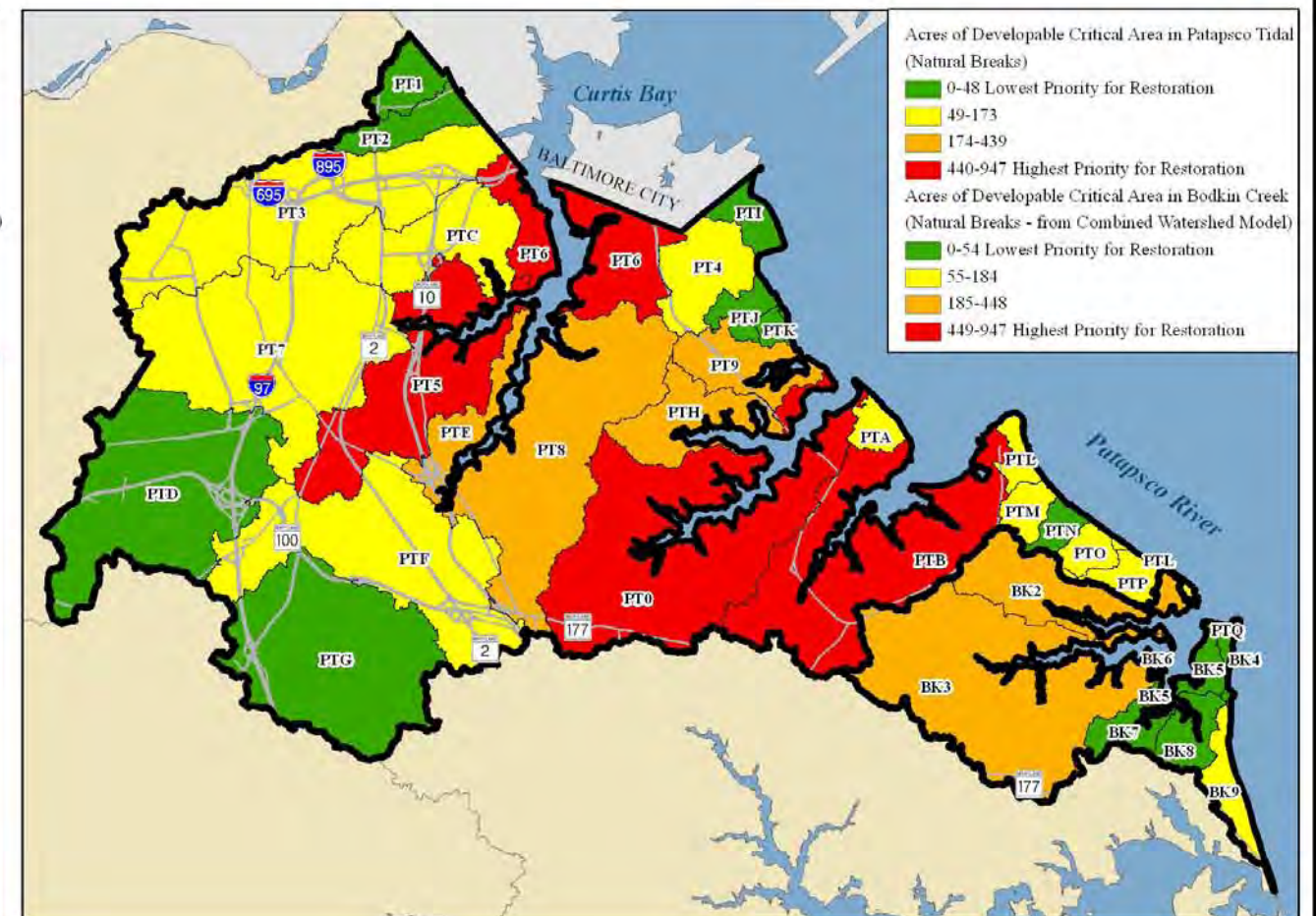
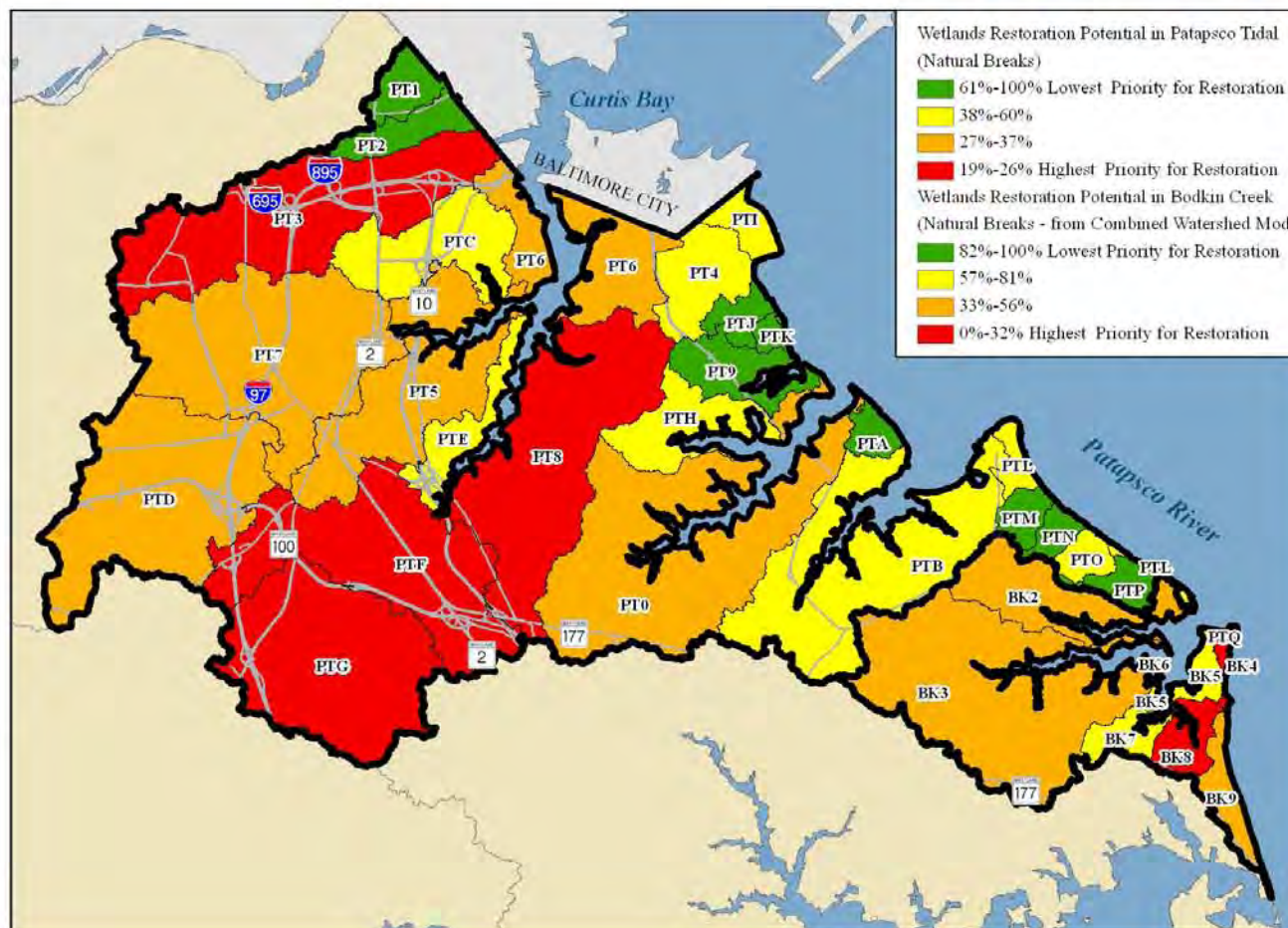
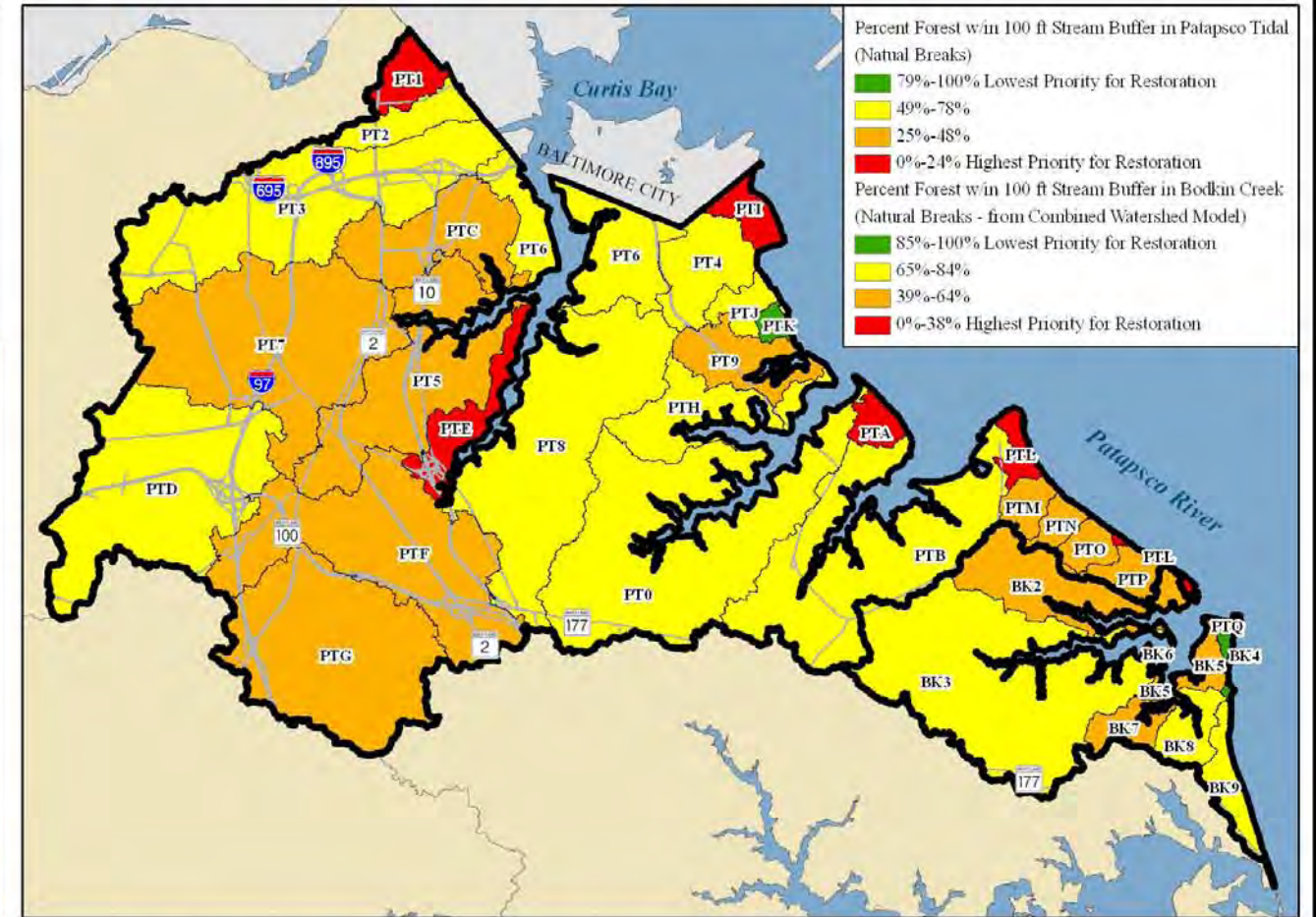
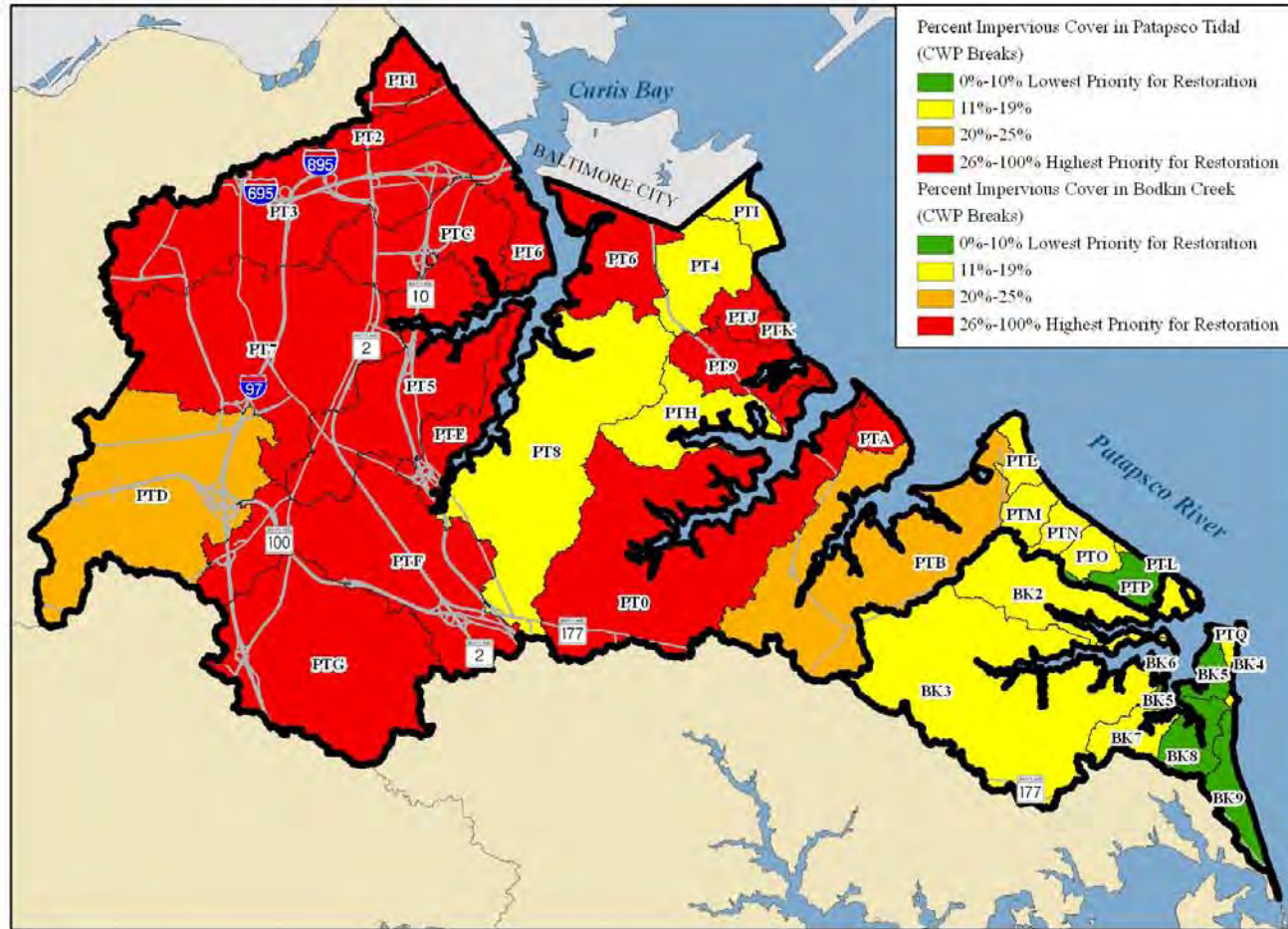


Map 2.12 – Patapsco Tidal and Bodkin Creek Subwatershed Ratings for Soil Erodibility



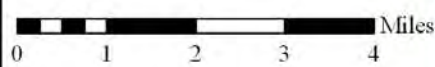
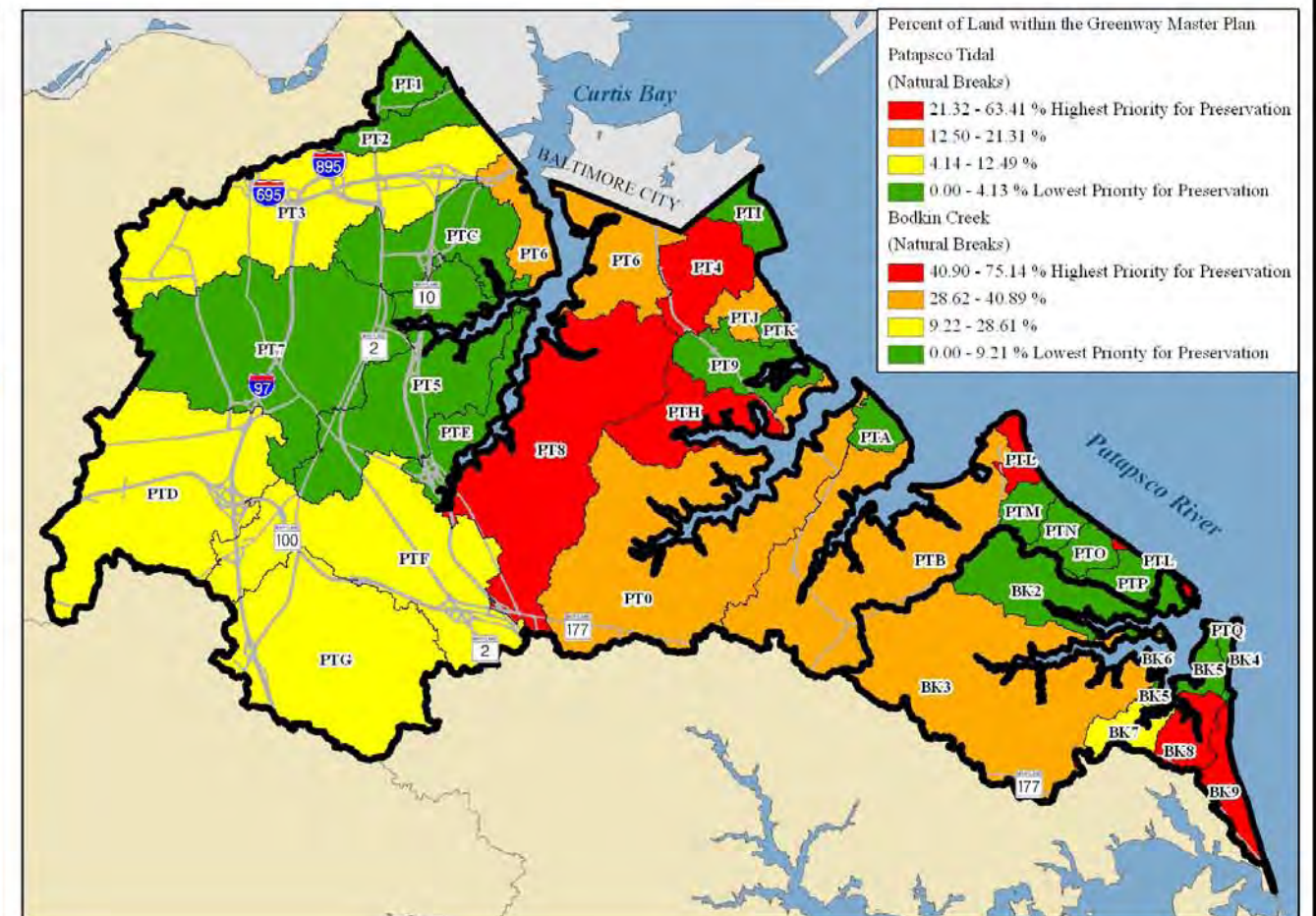
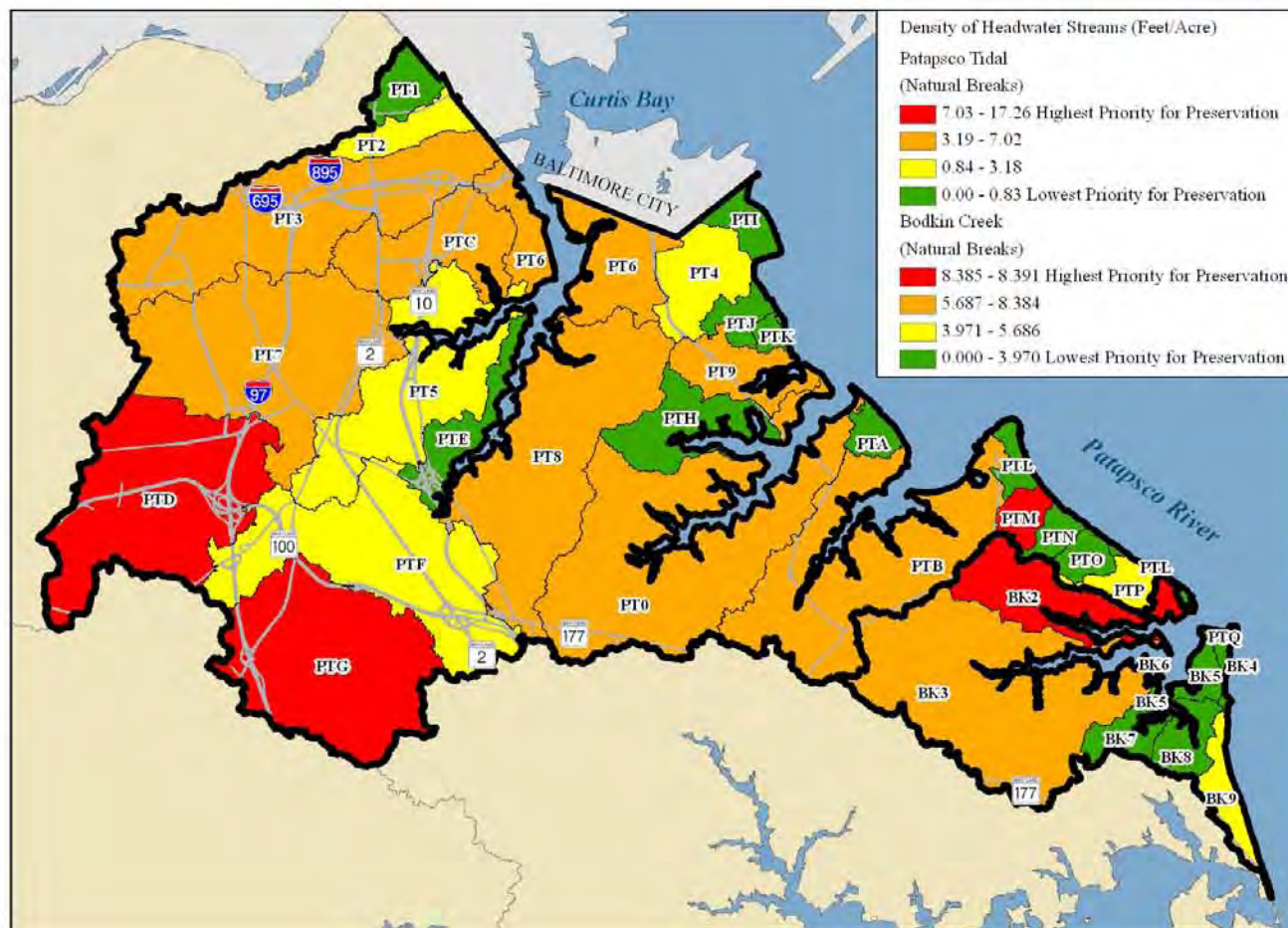
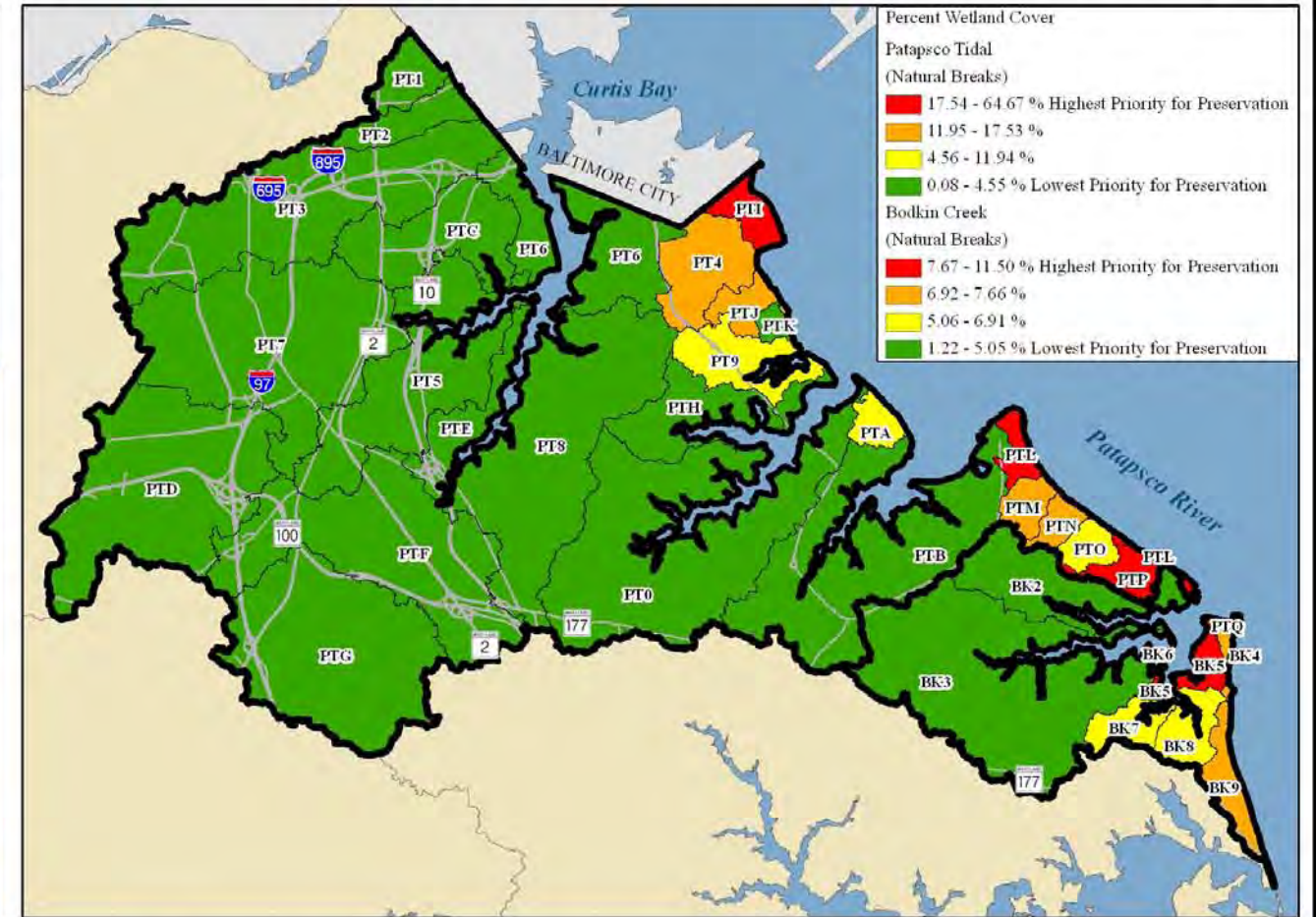
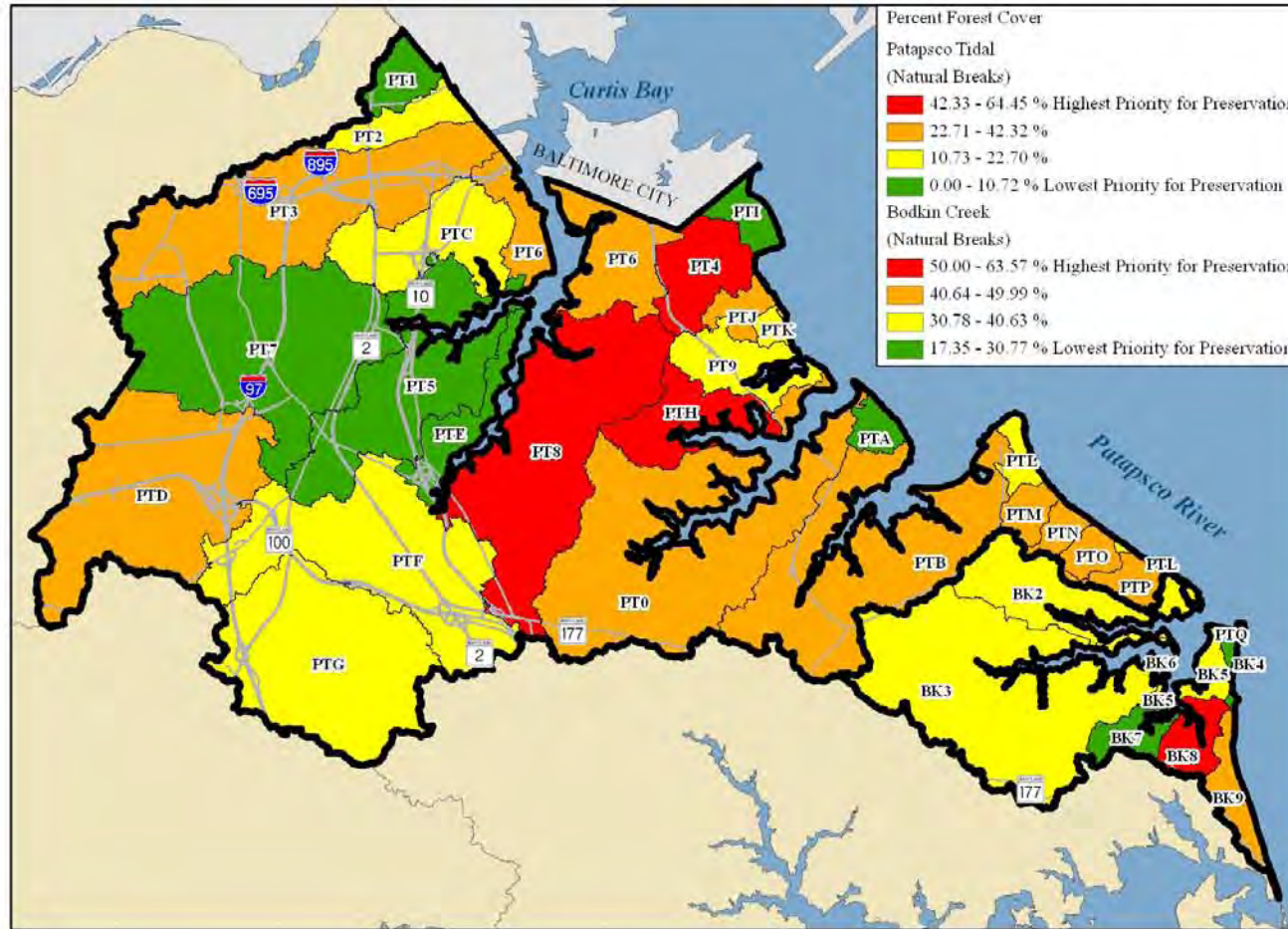
Map 2.13 – Patapsco Tidal and Bodkin Creek Subwatershed Ratings for Landscape Indicators for Restoration

Shed Code	Shed Name	Acres
BK2	Back Creek	912
BK3	Main Creek	2995
BK4	Chesapeake Bay	66
BK5	Bodkin Creek	190
BK6	Main Creek	0.47
BK7	Wharf Creek	245
BK8	Locust Cove	310
BK9	Chesapeake Bay	317
PT0	Stony Creek	3367
PT1	Unnamed Tributary	312
PT2	Cabin Branch 2	370
PT3	Cabin Branch	2669
PT4	Swan Creek	652
PT5	Furnace Creek	1856
PT6	Curtis Creek	1179
PT7	Sawmill Creek 1	2914
PT8	Marley Creek 1	2767
PT9	Cox Creek	544
PTA	Patapsco Tidal	181
PTB	Rock Creek	2574
PTC	Back Creek	1045
PTD	Sawmill Creek 2	2684
PTE	Marley Creek 2	492
PTF	Marley Creek 3	2517
PTG	Marley Creek 4	2517
PTH	Nabbs Creek	688
PTI	Patapsco Tidal	242
PTJ	Patapsco Tidal	215
PTK	Patapsco Tidal	85
PTL	Patapsco Tidal	207
PTM	Hines Bog Pond	199
PTN	Hines Bog	154
PTO	Leath Pond	179
PTP	Boyd Pond	227
PTQ	Patapsco Tidal	12



Map 2.14 – Patapsco Tidal and Bodkin Creek Subwatershed Ratings for Landscape Indicators for Preservation (1)

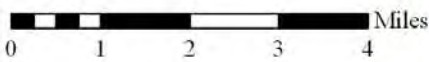
Shed Code	Shed Name	Acres
BK2	Back Creek	912
BK3	Main Creek	2995
BK4	Chesapeake Bay	66
BK5	Bodkin Creek	190
BK6	Main Creek	0.47
BK7	Wharf Creek	245
BK8	Locust Cove	310
BK9	Chesapeake Bay	317
PT0	Stony Creek	3367
PT1	Unnamed Tributary	312
PT2	Cabin Branch 2	370
PT3	Cabin Branch	2669
PT4	Swan Creek	652
PT5	Furnace Creek	1856
PT6	Curtis Creek	1179
PT7	Sawmill Creek 1	2914
PT8	Marley Creek 1	2767
PT9	Cox Creek	544
PTA	Patapsco Tidal	181
PTB	Rock Creek	2574
PTC	Back Creek	1045
PTD	Sawmill Creek 2	2684
PTE	Marley Creek 2	492
PTF	Marley Creek 3	2517
PTG	Marley Creek 4	2517
PTH	Nabbs Creek	688
PTI	Patapsco Tidal	242
PTJ	Patapsco Tidal	215
PTK	Patapsco Tidal	85
PTL	Patapsco Tidal	207
PTM	Hines Bog Pond	199
PTN	Hines Bog	154
PTO	Leath Pond	179
PTP	Boyd Pond	227
PTQ	Patapsco Tidal	12



Date: February 2012
 File: Map2.14 - PTB Subwatershed Ratings for Landscape Indicators for Preservation (1) and
 Map Production: Watershed Ecosystem and Restoration Services,
 Watershed Assessment and Planning
 Copyright 2012

Map 2.15 – Patapsco Tidal and Bodkin Creek Subwatershed Ratings for Landscape Indicators for Preservation (2)

Shed Code	Shed Name	Acres
BK2	Back Creek	912
BK3	Main Creek	2995
BK4	Chesapeake Bay	66
BK5	Bodkin Creek	190
BK6	Main Creek	0.47
BK7	Wharf Creek	245
BK8	Locust Cove	310
BK9	Chesapeake Bay	317
PT0	Stony Creek	3367
PT1	Unnamed Tributary	312
PT2	Cabin Branch 2	370
PT3	Cabin Branch	2669
PT4	Swan Creek	652
PT5	Furnace Creek	1856
PT6	Curtis Creek	1179
PT7	Sawmill Creek 1	2914
PT8	Marley Creek 1	2767
PT9	Cox Creek	544
PTA	Patapsco Tidal	181
PTB	Rock Creek	2574
PTC	Back Creek	1045
PTD	Sawmill Creek 2	2684
PTE	Marley Creek 2	492
PTF	Marley Creek 3	2517
PTG	Marley Creek 4	2517
PTH	Nabbs Creek	688
PTI	Patapsco Tidal	242
PTJ	Patapsco Tidal	215
PTK	Patapsco Tidal	85
PTL	Patapsco Tidal	207
PTM	Hines Bog Pond	199
PTN	Hines Bog	154
PTO	Leath Pond	179
PTP	Boyd Pond	227
PTQ	Patapsco Tidal	12



Date: February 2012
 File: Map2.15 - PTB Subwatershed Ratings for Landscape Indicators for Preservation (2).mxd
 Map Production: Watershed Ecosystem and Restoration Services, Watershed Assessment and Planning
 Copyright 2012

