



Office of Planning and Zoning
 Cultural Resources Section
Designated Scenic & Historic Roads

Scenic & Historic Roads Inventory (adopted per Bill #21-06)

1	A Street	21	Cumberstone Rd.	41	Hammonds Ferry Rd.
2	Arundel Rd.	22	D Street SW	42	Harness Creek Rd. (Hunt Meadow Drive to South River)
3	Askewtown Rd.	23	Dairy Farm Rd.	43	Harness Creek Rd. (Spa Rd. and Ferry Point to Hunt Meadow Rd.)
4	Bacon Ridge Rd.	24	Duckens Street	44	Harwood Rd.
5	Bayfields Rd.	25	Ed Prout Rd.	45	Hawkins Rd.
6	Becknel Rd.	26	Fairhaven Rd. (Town Point Rd. to Friendship Rd.)	46	Hawthorne Rd.
7	Bell Branch Rd.	27	Ferry Point Rd.	47	Herald Harbor Rd.
8	Brick Church Rd.	28	First Avenue	48	Hilltop Rd.
9	Brooks-Woods Rd.	29	Fishers Station Rd.	49	Homewood Rd. South
10	Catalpa Avenue	30	Forest Avenue	50	Honeysuckle Lane
11	Catalpa Rd.	31	<i>Francis Station Rd.</i>	51	Indian Landing Rd.
12	Central Avenue	32	Franklin-Gibson Rd. (Fairhaven Rd. to Highview Rd.)	52	Jennings Rd.
13	Chesterfield Rd. (Allis Street in Sylmac to Crownsville Rd.)	33	Furnace Rd.	53	Jennings Rd. South
14	Chesterfield Rd. (St. Stephens Church Rd. to Allis Street in Sylmac)	34	Glenns Rd.	54	Jewell Rd.
15	Chestnut Rd.	35	Governor's Bridge Rd.	55	Johns Hopkins Rd. (Reidel Rd. to MD Rt. 3)
16	Chestnut Street (E & W)	36	Gray's Ford Rd.	56	Johns Hopkins Rd. (Reidel Rd to St. Stephens Church Rd)
17	Collins Avenue	37	Greenock Rd.	57	Joyce Lane
18	Contees Wharf Rd.	38	Greenway NW	58	Ken-Mar Avenue
19	Conway Rd.	39	Greenwood Rd.	59	Leitch Rd.
20	Crownsville Rd.	40	Hamburg Street (E. & W.)	60	Light Street Ave

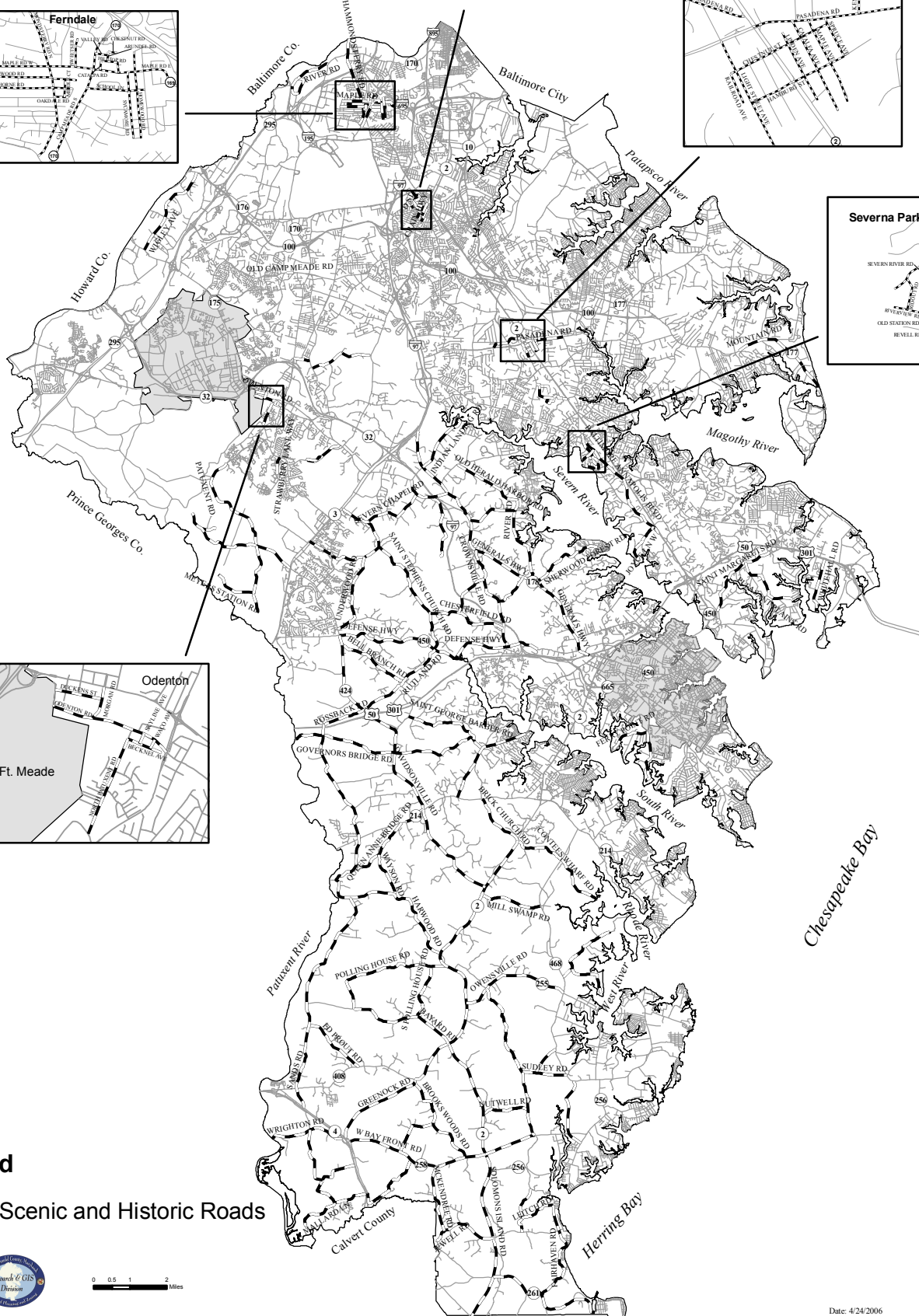
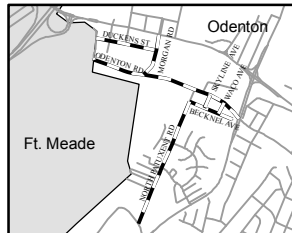
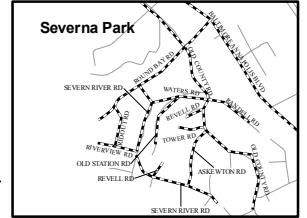
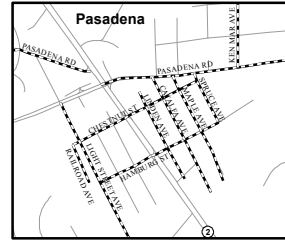
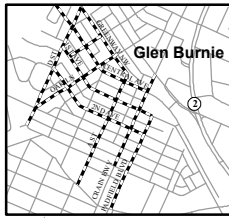
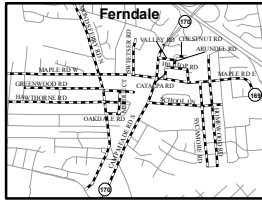
61	Linden Ave	81	MD 450, Defense Highway (Annapolis Water Works to Staples Corner)	101	Old Station Rd.
62	Little Rd.	82	MD 648, B&A Boulevard (MD 2 near Arnold to Severna Park)	102	Old Sudley Rd.
63	Lower Pindell Rd.	83	MD Business 3, Crain Highway (from Fourth Street to B&A Blvd)	103	Padfield Boulevard
64	Mallard Lane	84	MD Rt. 408, Mt. Zion-Marlboro Rd. (MD 2 to Greenock Rd.)	104	Pasadena Rd.
65	Maple Avenue	85	Meyer's Station Rd.	105	Patuxent River Rd. (Rossback Rd. to Sands Rd.)
66	Maple Lane SW	86	Middle Court	106	Patuxent Rd. (Village of Woodwardville)
67	Maple Rd. (169)	87	Mill Swamp Rd.	107	Patuxent Rd. North
68	McKendree Rd.	88	Morgan Rd., Odenton	108	Pindell Rd. (formerly Plummer Lane)
69	MD 177, Mountain Rd. (Long Point Rd. to Gibson Island)	89	New Cut Rd. (Burns Crossing to Gambrills Rd.)	109	Pleasant Plains Rd.
70	MD 178, Generals Highway (MD 32 to Veterans Highway)	90	Nutwell Rd.	110	Polling House Rd.
71	MD 178, Generals Highway remainder excluding above mentioned segments	91	Nutwell-Sudley Rd.	111	Queen Anne Bridge Rd.
72	MD 2, Solomons Island Rd. (Brick Church Rd. to MD 260)	92	Oak Lane	112	RailRd. Avenue
73	MD 214 (within Davidsonville Historic District)	93	Oakdale Rd.	113	Randell Rd.
74	MD 255, Owensville Rd. (MD 2 to MD 468)	94	Odenton Rd.	114	Revel Rd.
75	MD 258, Bay Front Rd. (MD 4 to Franklin-Gibson Rd.)	95	Old Camp Meade Rd. (170?)	115	Ridout Rd.
76	MD 261, Friendship Rd. (MD 2 to Rose Haven Harbor)	96	Old County Rd.	116	Riva Rd. (South River Bridge to MD 214)
77	MD 422, Bayard Rd. (MD 2 to Polling House Rd.)	97	Old Dairy Farm Rd.	117	River Rd. (Crownsville)
78	MD 424 (US 50 to MD 450)	98	Old Generals Highway (Dunton Rd. to MD 178)	118	River Rd. (Patapsco)
79	MD 424, Birdsville Rd.	99	Old Herald Harbor Rd.	119	Riverview Rd.
80	MD 424, Davidsonville Rd. (US 50 to MD 214)	100	Old Mill Rd. (between Burns Crossing Rd N and Telegraph Rd)	120	Rossback Rd.

121	Round Bay Rd.	140	Sycamore Rd.
122	Rutland Rd., upper section	141	Tower Drive
123	Sands Rd.	142	Town Point Rd.
124	School Lane	143	Underwood Rd.
125	Second Avenue	144	Upper Pindell Rd.
126	Severn Chapel Rd.	145	Valley Rd.
127	Severn River Rd.	146	Waco Avenue
128	Sherwood Forest Rd.	147	Waterbury Rd.
129	Skyline Avenue	148	Waters Rd.
130	South Polling House Rd.	149	Wayson Rd.
131	South River Clubhouse Rd.	150	Whitehall Rd.
132	Spruce Avenue	151	Whites Rd.
133	St. George Barber Rd.	152	Wigley Avenue
134	St. Margaret's Rd. (MD 179)	153	Wrighton Rd.
135	St. Stephens Church Rd.		
136	Sudley Rd. (MD 255 to Muddy Creek Rd.)		
137	Sudley Rd. (Nutwell-Sudley Rd to Muddy Creek Rd)		
138	Swamp Circle Rd.		
139	Sweetser Rd.		


(Unless a specified Rd. segment is called out in parentheses, the above list refers to the entire Rd. length as shown on the attached map).

Anne Arundel County

Scenic and Historic Roads, 2006



Legend

 Scenic and Historic Roads

