







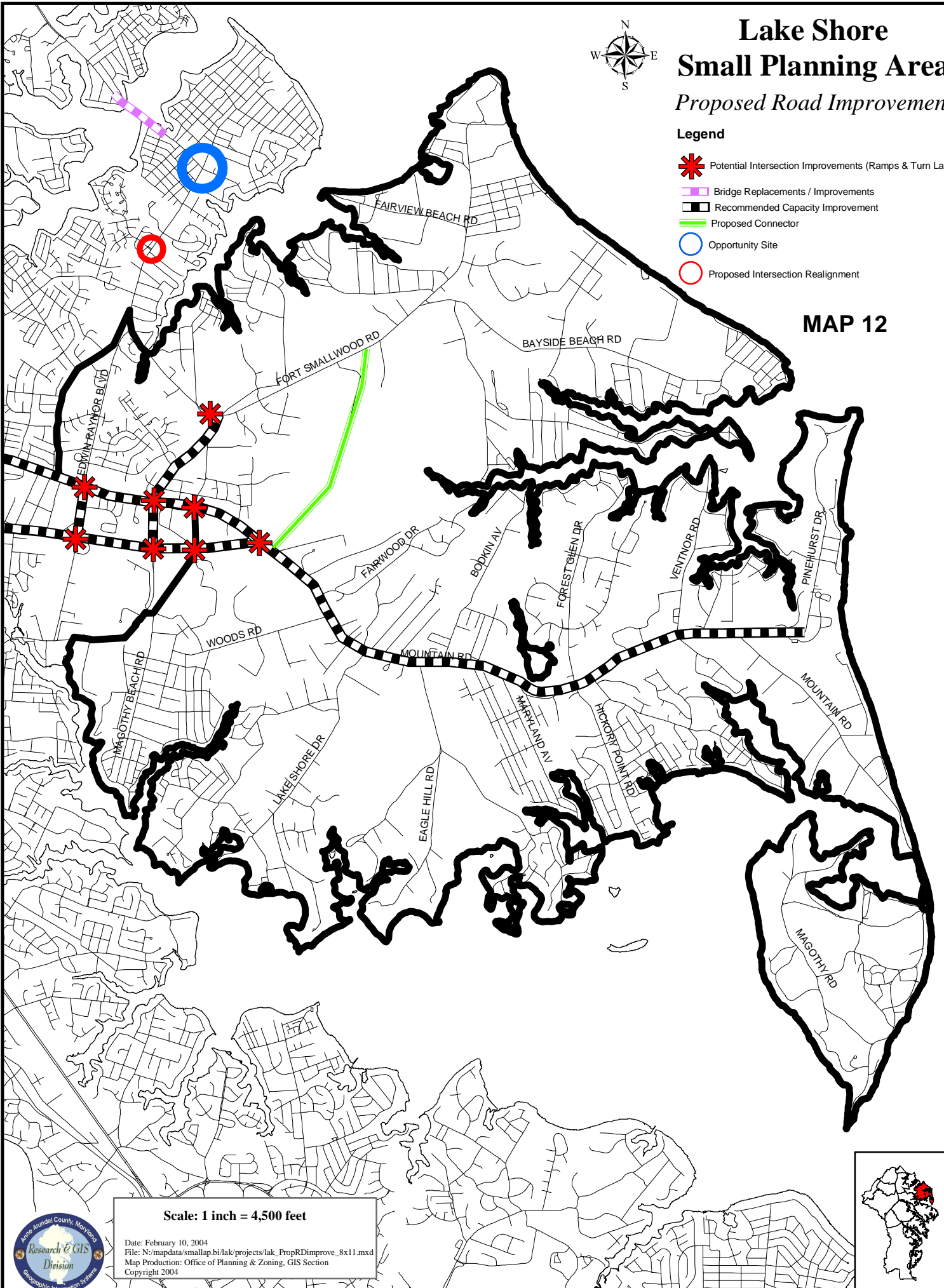
Lake Shore Small Planning Area Proposed Road Improvements



Legend

-  Potential Intersection Improvements (Ramps & Turn Lanes)
-  Bridge Replacements / Improvements
-  Recommended Capacity Improvement
-  Proposed Connector
-  Opportunity Site
-  Proposed Intersection Realignment

MAP 12



Scale: 1 inch = 4,500 feet

Date: February 10, 2004
 File: N:\mapdata\smallap\lak_ProPRDImprove_8x11.mxd
 Map Production: Office of Planning & Zoning, GIS Section
 Copyright 2004

