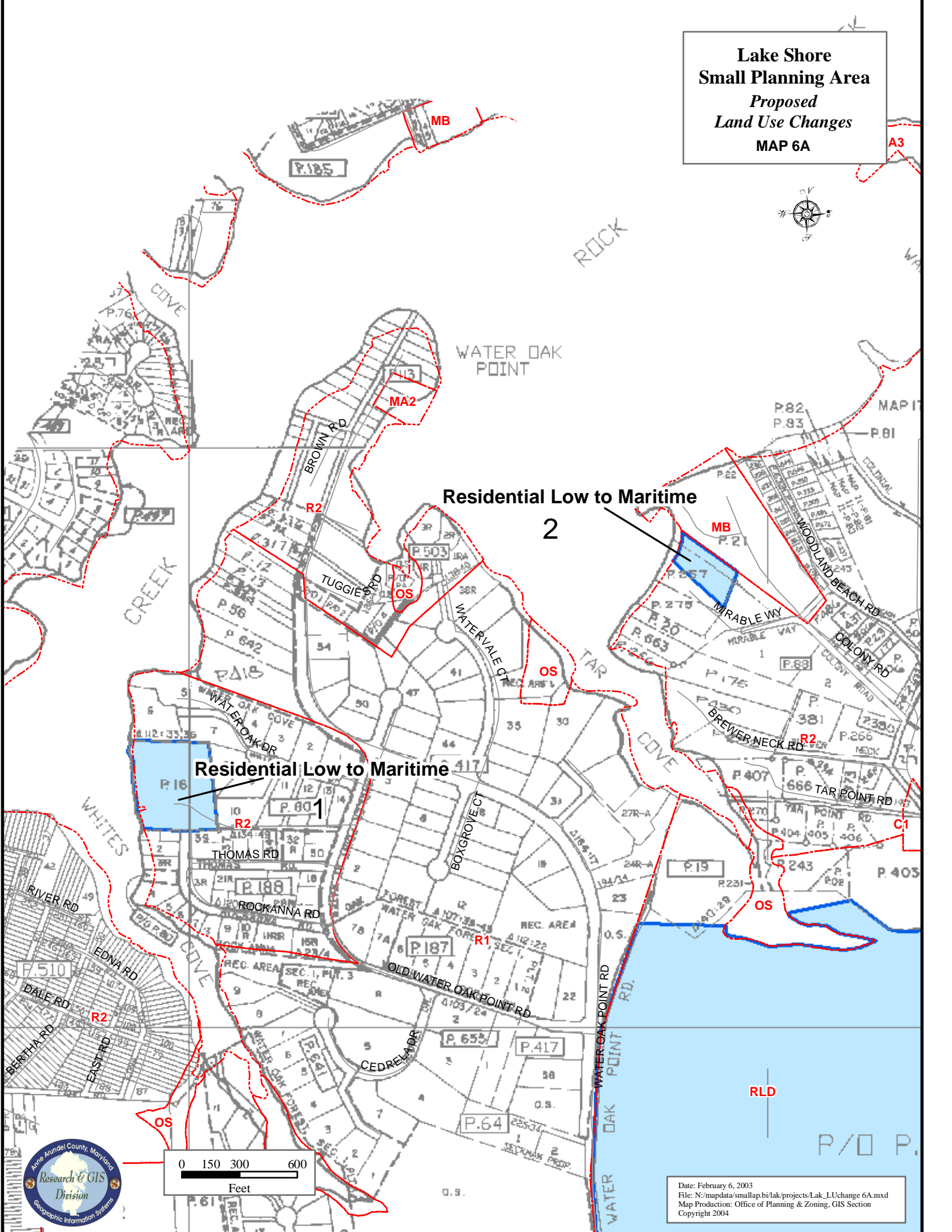
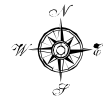
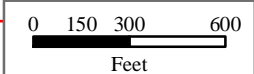


**Lake Shore
Small Planning Area
Proposed
Land Use Changes
MAP 6A**



Residential Low to Maritime
2

Residential Low to Maritime
1



Date: February 6, 2003
 File: N:\mapdata\smallap\lak/projects/Lak_LUchange 6A.mxd
 Map Production: Office of Planning & Zoning, GIS Section
 Copyright 2004