



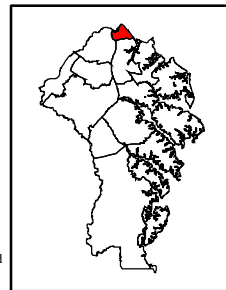
# Brooklyn Park Small Planning Area

## *Pedestrian & Bicycle Master Plan Recommendations*



**Legend**

-  Tier 1 Recommended Improvements
-  Tier 2 Recommended Improvements



Scale: 1 inch = 2,000 feet



Date: April 1, 2003  
File: N:/mapdata/smallap.bi/bkp/projects/bkp\_pedestrian8x11.mxd  
Map Production: Office of Planning & Zoning, GIS Section  
Copyright 2003