








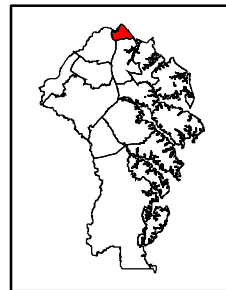
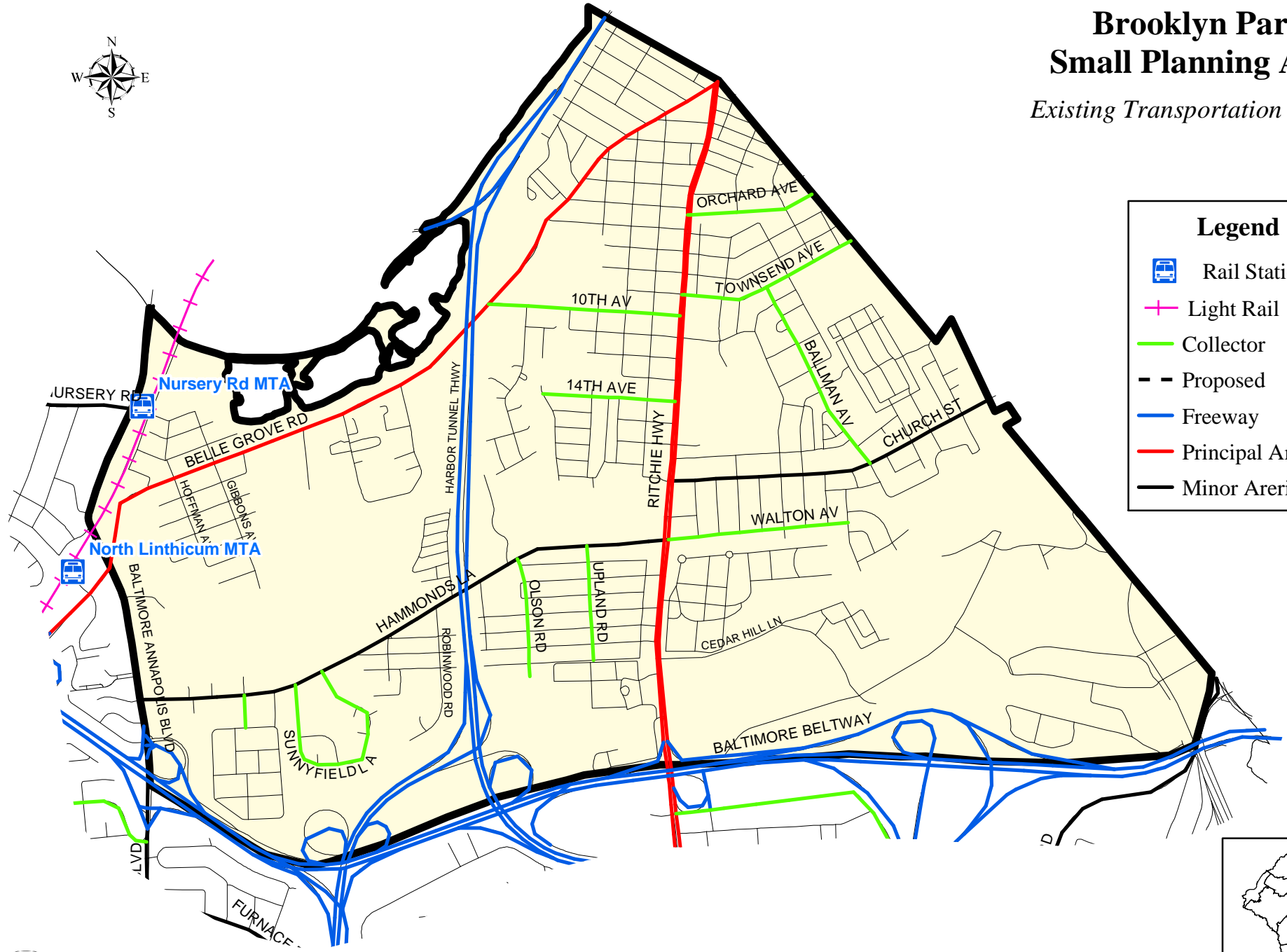
Brooklyn Park Small Planning Area

Existing Transportation Network



Legend

-  Rail Station
-  Light Rail
-  Collector
-  Proposed
-  Freeway
-  Principal Arterial
-  Minor Aerial



Scale: 1 inch = 2,000 feet

Date: March 24, 2003
 File: N:\mapdata\smallap.bi\bkp/projects/bkp_trans_8x11.mxd
 Map Production: Office of Planning & Zoning, GIS Section
 Copyright 2003

