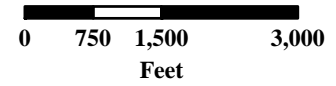
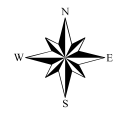
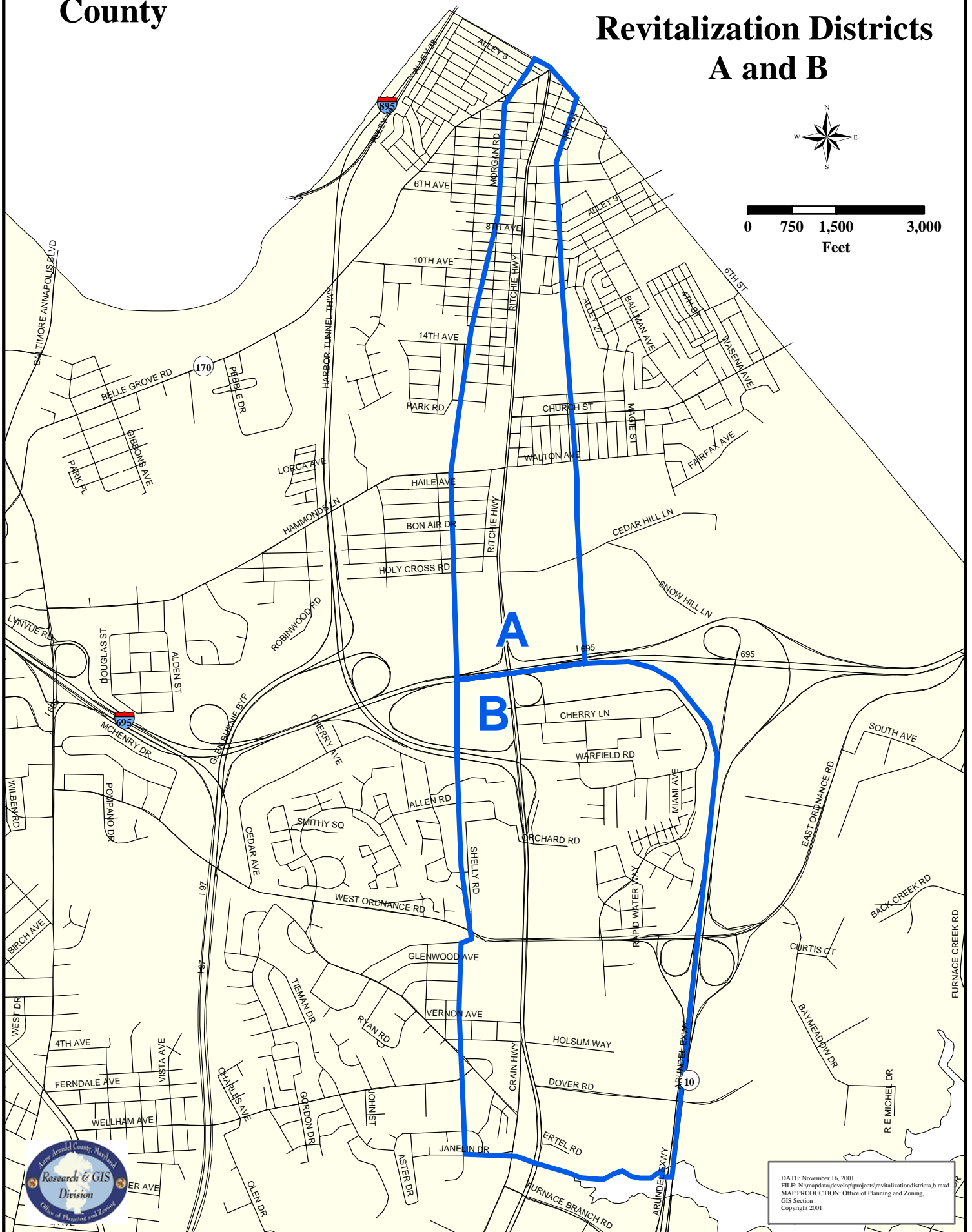


# Anne Arundel County

## Revitalization Districts A and B



**A**  
**B**



DATE: November 16, 2001  
FILE: N:\mapdata\develop\projects\revitalization\districts\_a\_b.mxd  
MAP PRODUCTION: Office of Planning and Zoning  
GIS Section  
Copyright 2001