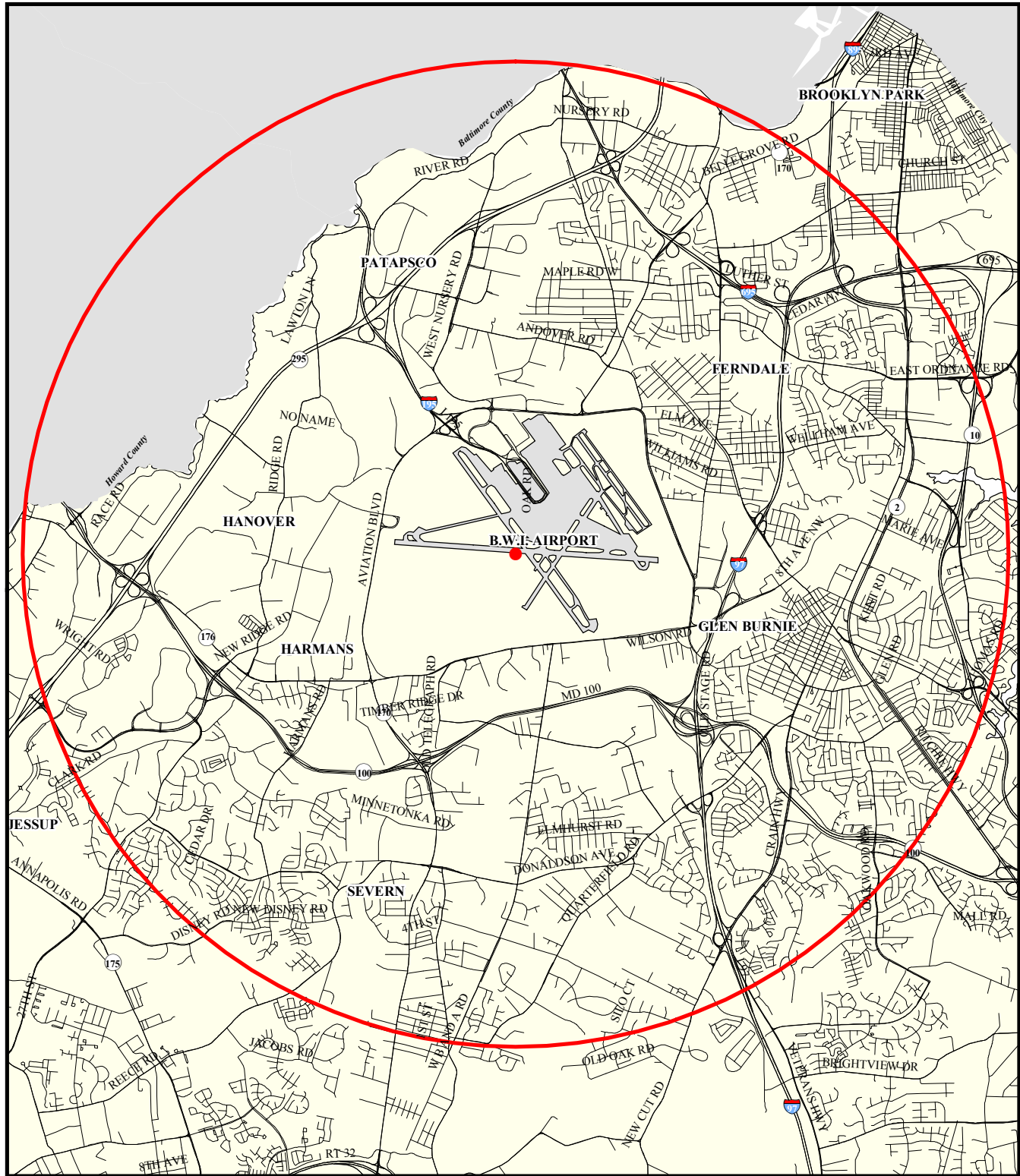






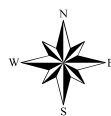
Anne Arundel County

The BWI Airport 4 Mile District



Legend

-  BWI Airport 4 Mile District
-  Streets
-  Anne Arundel County Boundary
-  BWI Airport
Maryland State Plane NAD83 Feet
1405101.17745 , 548880.2255



Map L49



Date: June 15, 2005
 File: N:\Mapdata\Map_publ.bk\8x11\mapL49.mxd
 Produced by: Office of Planning & Zoning, Research & GIS Division
 Copyright 2005

