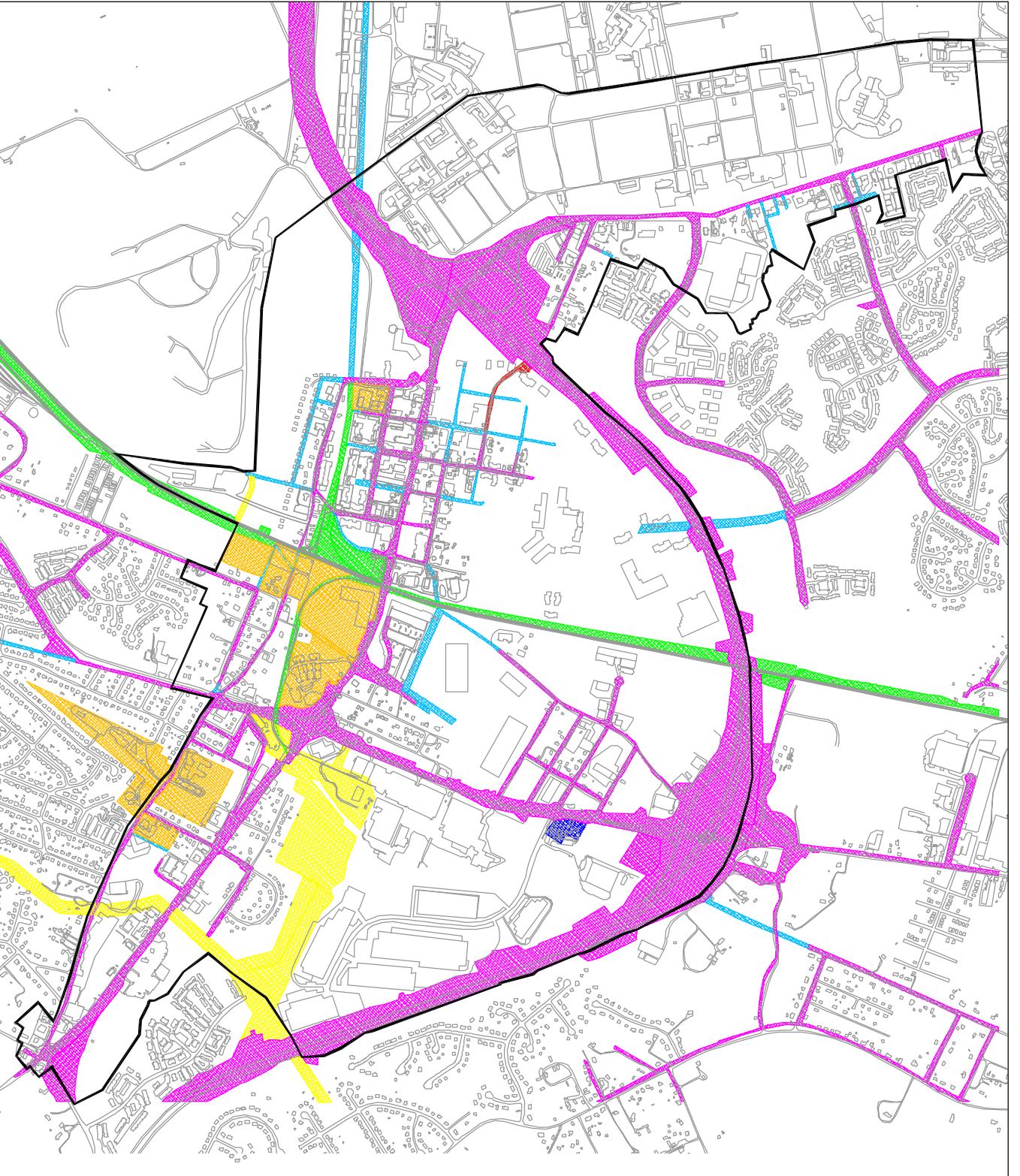
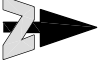
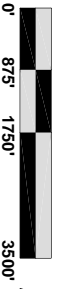


Public Lands Plan

- Existing (R.O.W.) Right Of Way
- Improved
- Unimproved
- Planned Removals
- Railroad R.O.W./Properties
- County Land
- State Property
- Utility Property
- Odenton Boundary



SCALE: 1"=1750'



THE PARK GROUP, INC.

ODENTON TOWN CENTER MASTER PLAN
Public Lands Plan

12-03-03
Figure 46