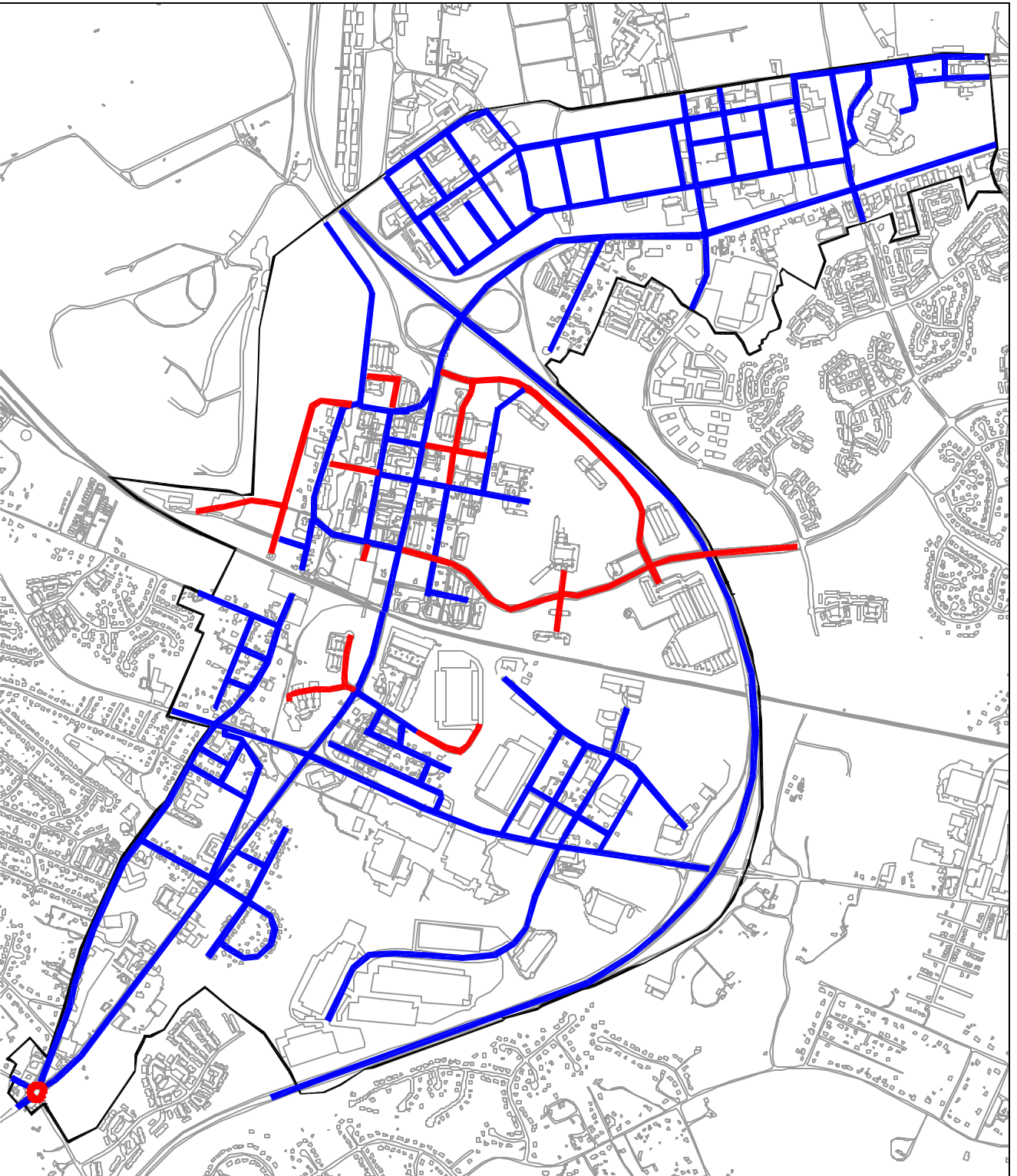
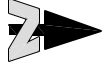
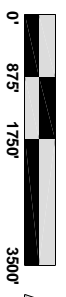


*Planned Road
Network Plan*

- Planned New Roads
- Existing Roads
- Odenton Boundary



SCALE: 1"=1750'



ODENTON TOWN CENTER MASTER PLAN
Planned Road Network Plan