






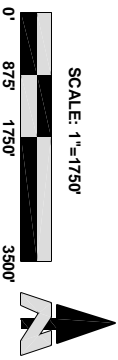
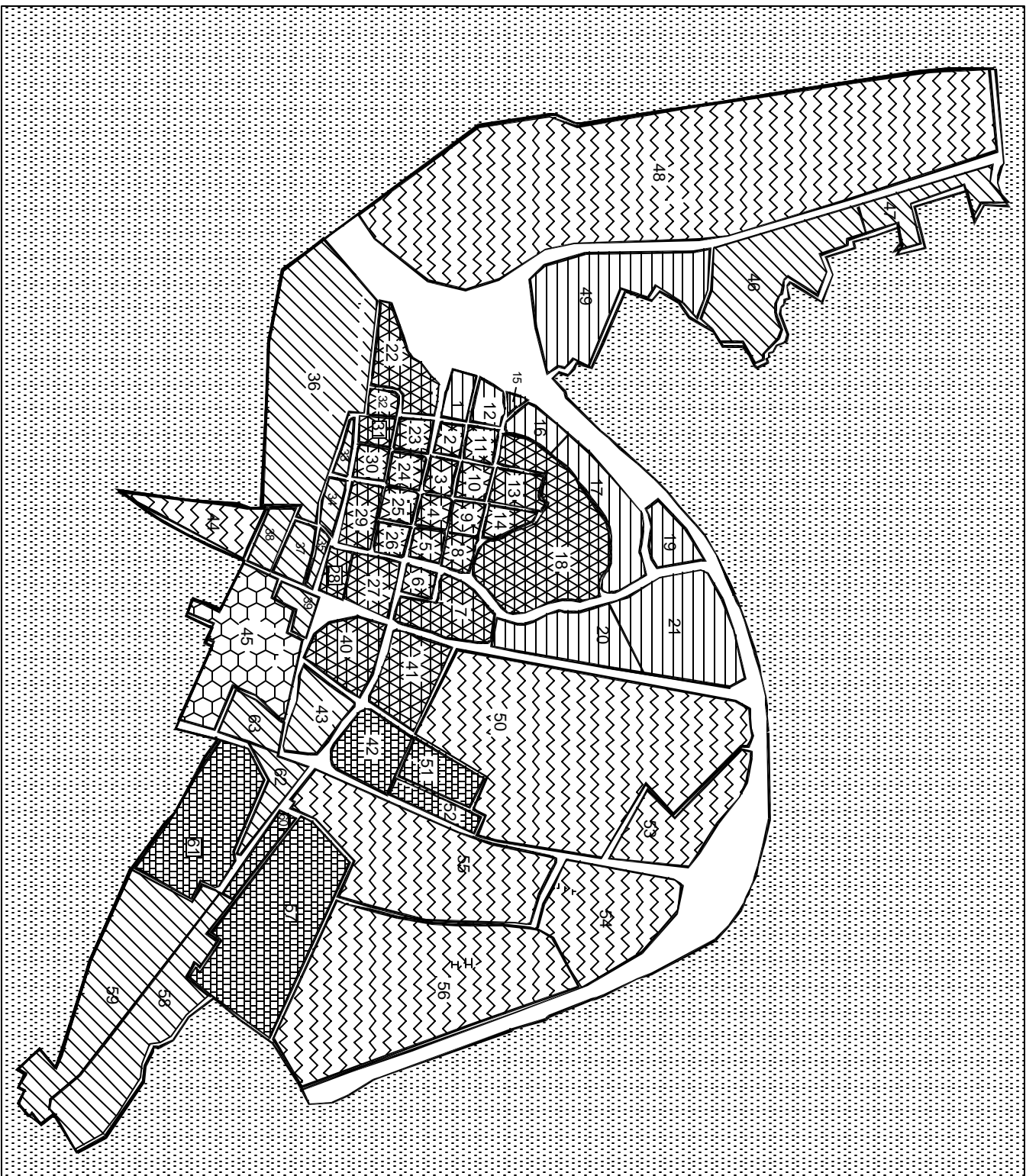


# Dwelling Units Per Acre (D.U.A.) Functional Plan

-  Limited by Height and F.A.R.
-  D.U.A. 22
-  D.U.A. 15
-  D.U.A. 5
-  D.U.A. 2
-  D.U.A. 0
-  1  
Odenton Boundary



THE PARK GROUP, INC.

ODENTON TOWN CENTER MASTER PLAN  
Dwelling Units Per Acre (D.U.A.) Functional Plan

12-03-03  
Figure 36