



# Fort George G. Meade Anne Arundel County

Base Realignment and Closure 2005

Study Results Update

April 13, 2011






## Studies Complete

- Regional Housing Study
- Highway Corridor Studies
- Transit and Rideshare Clearinghouse





## OEA Funded Studies-Deliverables

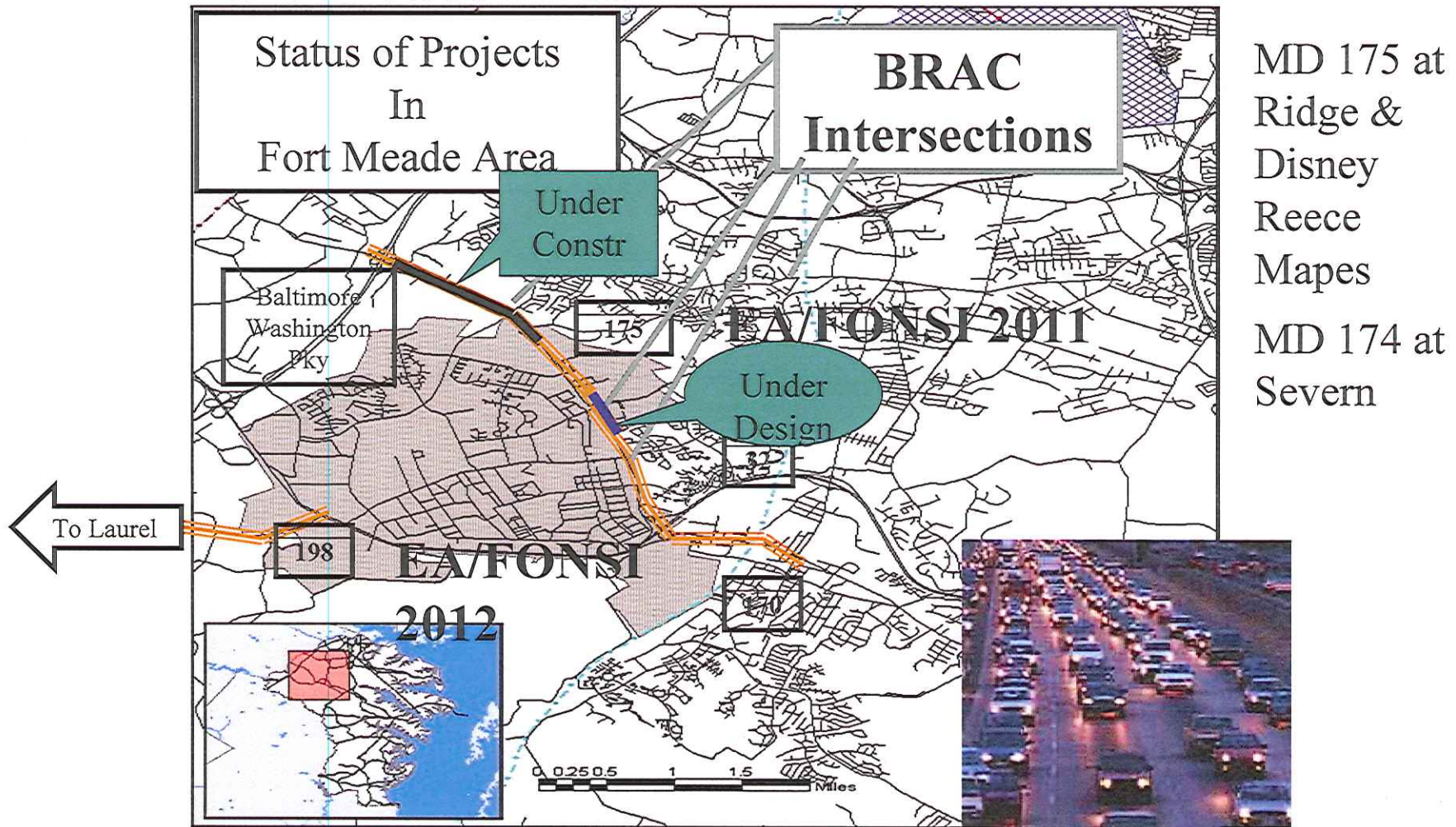
Study	Schedule	Deliverables
Housing 	June 2009	Housing Supply Impact & Gap analysis Work Force Housing Evaluation
Hwy Corridors 	Winter 2010	2015 Travel Demand Forecasts 30% Plans at Selected Intersections
Clearinghouse 	June 2009	Car & Van Pool Strategies Transit Store, Data Clearinghouse



# Transportation Plans & Projects



## Fort Meade Area






## Highway Corridors-Status

Facility	Current	Next Step
MD 3	Location approval	Segment project, Final design & Construct
MD 175	Awaiting location approval	30% corridor design
MD 198	Preparing for Location & Design Hearing Fall 2011	Location approval
MD 32	Feasibility study	Project planning and assessment

OPZ/Transportation Division





## Transit Rideshare Clearinghouse

- Identify trip patterns for Fort Meade, BRAC, EUL and Contractors
- Evaluate available and amendable transit services
- Identify new near-term transit options
- Promote transit and rideshare use




OPZ/Transportation Division





## Transit/Rideshare-Status

Activity	Current	Next Step
MARC Service	Additional service added to Odenton	MARC service improvements
Public Transit	M Route in service	Additional service as needed, more routes as funds permit
TDM	RCC established	Performance



OPZ/Transportation Division

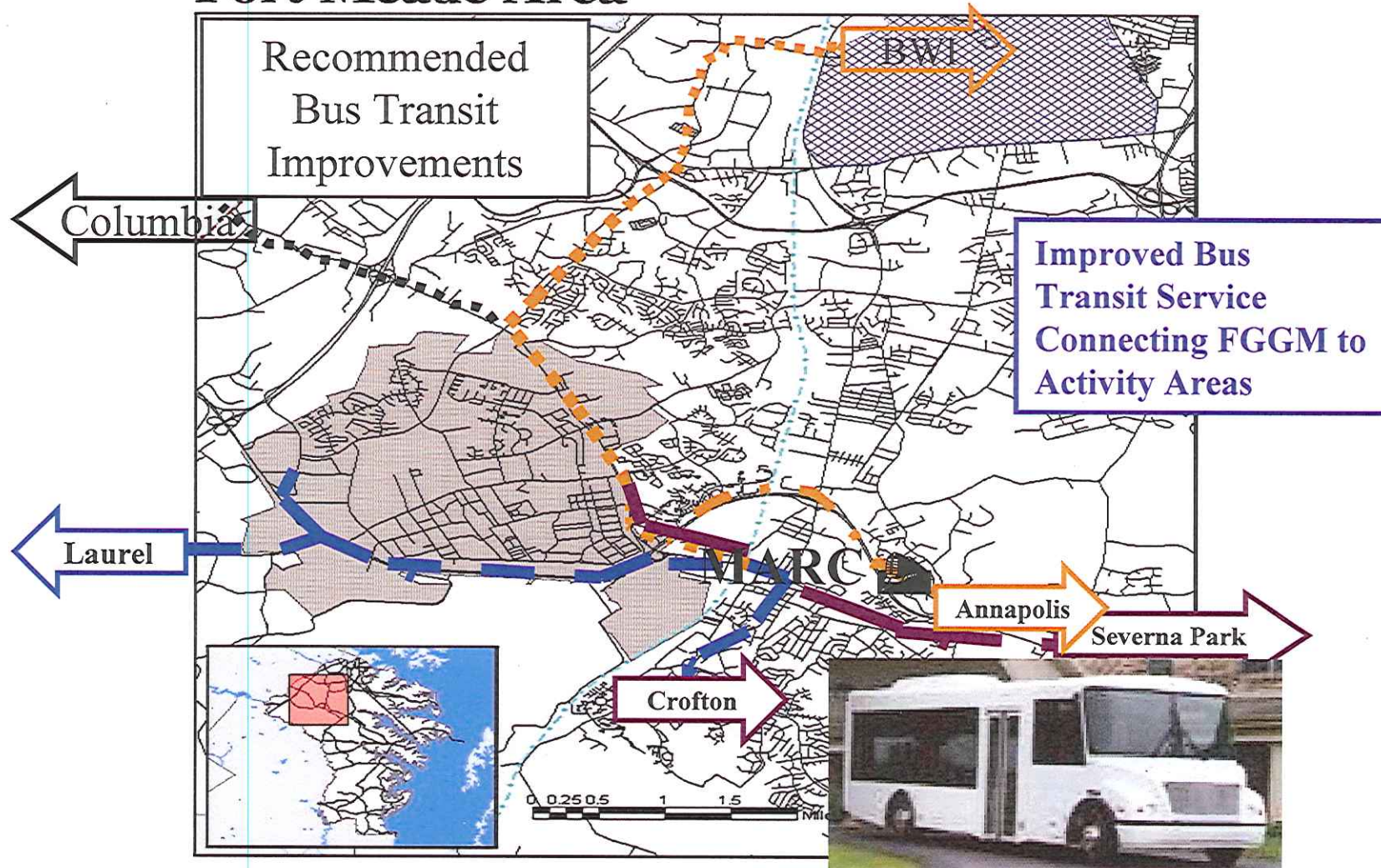




# Public Transit Needs-TDP



## Fort Meade Area



OPZ/Transportation Division



# Questions?

