




















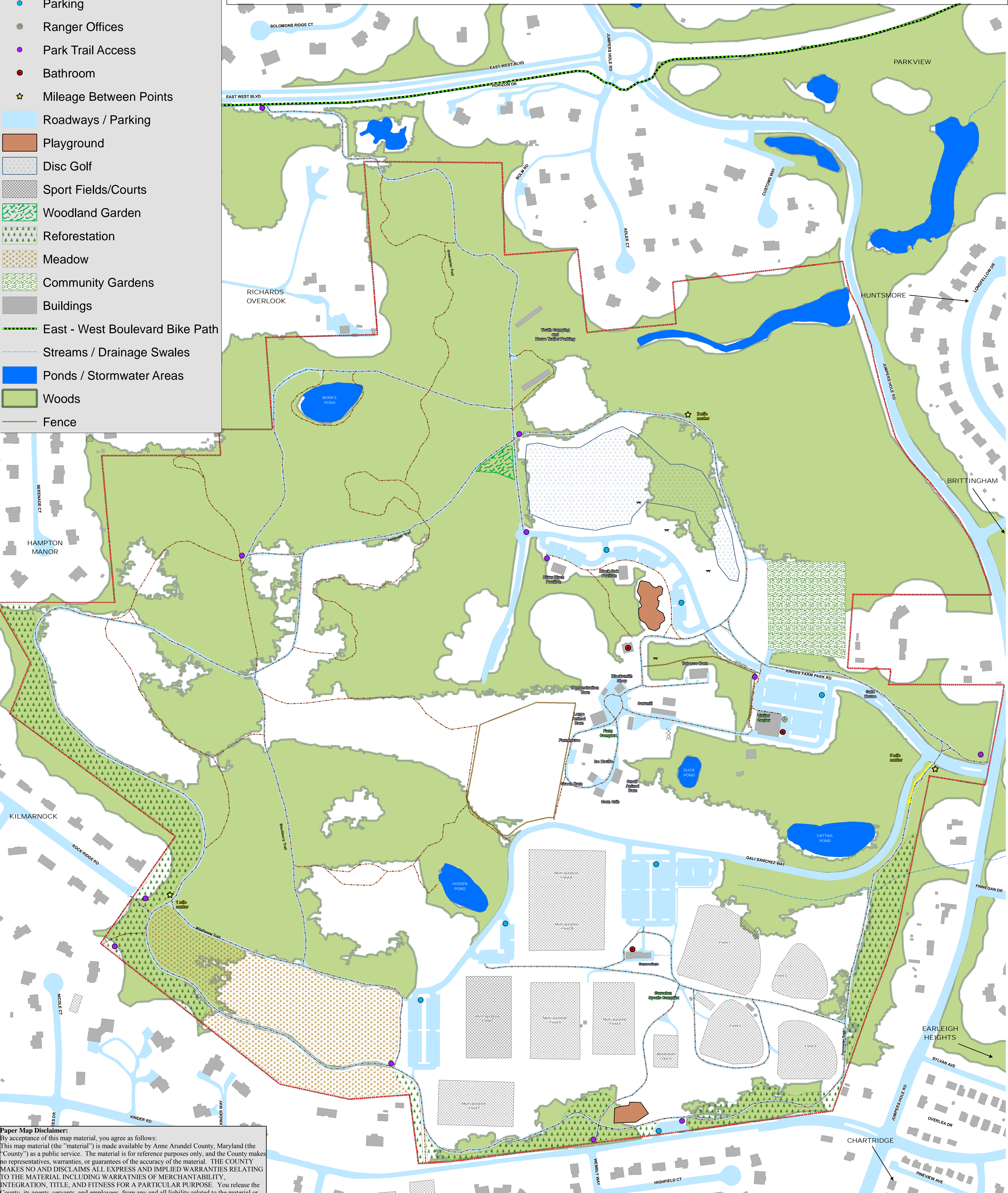



Legend

-  Kinder Park
-  Park Trail
-  Parking
-  Ranger Offices
-  Park Trail Access
-  Bathroom
-  Mileage Between Points
-  Roadways / Parking
-  Playground
-  Disc Golf
-  Sport Fields/Courts
-  Woodland Garden
-  Reforestation
-  Meadow
-  Community Gardens
-  Buildings
-  East - West Boulevard Bike Path
-  Streams / Drainage Swales
-  Ponds / Stormwater Areas
-  Woods
-  Fence



KINDER FARM PARK



Paper Map Disclaimer:
 By acceptance of this map material, you agree as follows:
 This map material (the "material") is made available by Anne Arundel County, Maryland (the "County") as a public service. The material is for reference purposes only, and the County makes no representations, warranties, or guarantees of the accuracy of the material. THE COUNTY MAKES NO AND DISCLAIMS ALL EXPRESS AND IMPLIED WARRANTIES RELATING TO THE MATERIAL INCLUDING WARRANTIES OF MERCHANTABILITY, INTEGRATION, TITLE, AND FITNESS FOR A PARTICULAR PURPOSE. You release the County, its agents, servants, and employees, from any and all liability related to the material or any of it, including its accuracy, availability, use, and misuse. In no event shall the County be liable for any direct, indirect, incidental, consequential, or other damages, including savings, profits, fees, costs, loss of data, or business interruption, related in any way to the material or any of it, including its accuracy, availability, use, and misuse. The material is in the public domain and may be copied without permission. Citation to the source is requested. Any errors or omissions in the material should be reported to the Anne Arundel County Office of Information Technology Geographic Information Services Group.

AS OF MARCH 2013
PREPARED BY: BILLY GORSKI,
AG PLANNER/ GIS CUSTODIAN